



# भारतीय राष्ट्रीय राजमार्ग प्राधिकरण

(सड़क परिवहन एवं राजमार्ग मंत्रालय, भारत सरकार)

## National Highways Authority of India

(Ministry of Road Transport and Highways, Government of India)

क्षेत्रीय कार्यालय-पश्चिम उ०प्र०, लखनऊ Regional Office - West UP, Lucknow.

3/248, विशाल खण्ड, गोमती नगर, लखनऊ-226010 (उ.प्र.)

3/248, Vishal Khand, Gomti Nagar, Lucknow-226010 (UP)

दूरभाष / Phone : 0522-4960291, टेलीफैक्स / Fax : 0522-4950680

ई-मेल / E-mail : rowestup@nhai.org, rowestup@gmail.com



19001/1/RO-W-UP/NH-56/Ch.209.126-217.776/GAIL/1806

Date: 05.01.2023

### Invitation of Public Comments

**Sub:** Permission of laying of optical fibre cable (OFC) along the NH-731 (Old NH-56) (Sultanpur to Lucknow Section) from Km.209.126 to Km.217.776 & Crossing (115m) by HDD method at Km.217.776 at Ahimamau (Total length 8765m), District Lucknow in the State of Uttar Pradesh.

The Authorized Signatory M/s Power Grid Corporation of India has submitted the proposal for granting permission for laying of optical fibre cable (OFC) along the NH-731 (Old NH-56) (Sultanpur to Lucknow Section) from Km.209.126 to Km.217.776 & Crossing (115m) by HDD method at Km.217.776 at Ahimamau (Total length 8765m), District Lucknow in the State of Uttar Pradesh.


2. As per the guidelines, issued by the Ministry vide OM No.RW/NH-33044/29/ 2015/ S&R(R) dated 22.11.2016, the application shall be put out in the public domain for 30 days for seeking claims and objections (on grounds of public inconvenience, safety and general public interest).

3. In view of the above, comments of the public on the above application is invited to the below mentioned address, which should reach by this office within 30 days from the date of publication beyond which no comments shall be entertained.

**The Chief General Manager cum Regional Officer,  
National Highways Authority of India  
Regional Office, UP-West, Lucknow  
3/248, Vishal Khand, Gomti Nagar  
Lucknow-226 010**

This is issues with the approval of RO-West (UP).

Encl: As above.

  
(S.K. Sharma)  
General Manager (T)  
For RO-West, UP

#### Copy to:

1. Web Admin, NHAI-HQ- with request for uploading on the NHAI website.
2. The Technical Director, NIC, Transport Bhawan, New Delhi- with request for uploading on the Ministry's website.
3. The Authorized Signatory, M/s PGCIL, Lucknow for information.
4. The PD, PIU-Lucknow for information.



(2)

**CHECK LIST**

**Guidelines for Project Directors for processing the proposal of crossing /laying optical fiber/ HT cables/ Water supply pipe line etc. by private parties in the land along National Highway with NHAI.**

**Relevant circulars**

Ministry Circular No.RW/NH-33044/29/2015/S&R (R) Dated 22.11.2016.

Ministry Circular No.RW/NH-33044/27/2005/S&R(R)(Pt.) Dated 06.08.2013

**Check-list for getting approval for laying Optical Fiber Cable (OFC) on NH land**

S. No.	Item	Information/Status	Remarks
1.	General Information		
1.1	Name and Address of the applicant/Agency	Power Grid Corporation of India Registered office at B-9, Qutub Institutional Area, Katwaria Sarai, New Delhi – 110 019. Regional Office at Northern Region-III, 12, Rana Pratap Marg, Parehta, Gokhale Vihar, Butler Colony, Lucknow - 226001	
1.2	National Highway Number	NH-731 (Old NH-56)	
1.3	State	Uttar Pradesh	
1.4	Location	Lucknow	
1.5	(Chainages in KM)	laying from Km.209.126 to Km.217.776 (8650m) & crossing at Km.217.776	
1.6	Length in Meters	8650m+54.077m= 8704.077m	
1.7.	Width of available ROW		
	(a) Left side from centre line towards increasing chainage/km direction	20.247m to 20.798m ✓	
	(b) Right side from centre line towards increasing chainage/km direction	24.736m to 33.279m ✓	
1.8	Proposal to lay the OFC		
	(a) Left side from centre line towards increasing chainage/km direction	NA	

GM (T)/Project Director  
NHAI, PIU, Lucknow

*fixid*  
Praveen Kumar Dixit  
(F.S.)

*PO*

*Sujot Gupta*  
Manager (Tech.)  
National Highways Authority of India  
PIU, Lucknow (U.P.)



	(b) Right side from centre line towards increasing chainage/km direction	Km.209.126 to Km.217.776 (8650m)	
1.9	Proposal to acquire land		
	(a) Left side from centre line.	Not required	
	(b) Right side from centre line.	Not required	
1.10	Whether proposal is in the same side where land is not to be acquired	Not required	
	If not then where to lay the cable	Within available ROW	
1.5	(Chainages in KM)	laying from Km.209.126 to Km.217.776 (8650m) & crossing at Km.217.776	
1.12	Number of lanes (2/4/6/8 lanes) existing	4-lanes	
1.13	Proposed Number of lanes (2 lanes with paved shoulder/4/6/8 lanes)	Not proposed	
1.14	Service road existing or not		
	If yes then which side		
	(a) Left side from centre line.	Does not exist.	
	(b) Right side from centre line	Does not exist	
1.15	Proposed Service Road		
	(a) Left side from centre line.	Not proposed	
	(b) Right side from centre line.	Not proposed	
1.16	Whether proposal to lay cable is after the service road or between the service road and main carriageway	lay cable is after the service road/ Extreme edge of RoW	
1.17	The permission for laying OFC / HT cables/ water supply pipe line shall be considered for approval/rejection	For approval	
	(i) Where the ROW is more than 45m then the duct cable shall be laid at the edge of right of way within the utility corridor of 2m width, duly keeping in view the future widening.	Extreme edge of RoW	
	(ii) Where land is yet to be acquired for 4-laning and the position of new carriageway has been decided then the cable shall be laid at the edge of right of way within the utility corridor of 2m	Not required	

GM(T)/Project Director  
NHAI, PIU, Lucknow




**Supriya Gupta**  
Manager (Tech.)  
National Highway Authority of India  
PIU, Lucknow (U.P.)

UAG

PGM

*fixib*  
Baveen Kumar Dixit  
(T.S.)

	width, on that side of existing carriageway where extra land is not proposed to be acquired for 4-laning.		
	(iii) Where the widening plan for 4-laning is not yet decided and available ROW is around 30m or less, a judicious decision would need to be taken for permitting the laying of cable/duct. This could be within 1.5m to 2 m of utility corridor at the edge of existing ROW, duly keeping in view the possible widening plans.	4-laning has been completed.	
	(iv) Where ROW is restricted and adequate only to accommodate the carriageway, central verge, shoulders and drains (e.g. Highways in currying through hilly, rolling terrain) the cable shall be laid clear of the drain.	Plain terrain (Edge of ROW)	
	(v) Where land strip for utility corridor cannot be conveniently earmarked (available ROW restricted to the toe of the embankment) for laying of cable/ducts, the permission may be refused.	available	
1.18	Number of applicants of the same stretch.	Single applicant	
1.19	Whether the case of multiple licenses.	Single	
1.20	If so furnish a joint implement programmer to lay their respective ducts within stipulated time frame.	No	
1.21	If crossing of the road involved If yes, it shall only be through trench less technology	Yes, it shall only be through HDD method	
2.	Document/drawing enclosed with the proposal.		
2.1	Cross section showing the size of trench for open trenching method ( Is it normal size of 1.65m deep x0.5m wide)	Shown in drawing	



GM (T) / Project Director  
NHAI, PIU, Lucknow

PM

fixib  
Praveen Kumar Dind  
(T.S.)

Sh. G. Gupta  
Manager (Tech.)  
National Highways Authority of India  
PIU, Lucknow (U.P.)



2.2	Cross section showing the size of pit location of cable for HDD method	Shown in drawing	
2.3	Strip plan / Route Plan showing the OFC/Cable, chainage, width of ROW, important mile stone, intersections, cross drainage works etc.	Shown in drawing ✓	
2.4	Methodology of laying of OFC	enclosed	
2.4.1	Open trenching method. If, yes, methodology of refilling of trench.	Trench less	
2.4.2	Horizontal Directional Drilling (HDD) method	Yes, through HDD	
2.4.3	Laying OFC/cable through CD works and method of laying (Whether to be hung outside parapet)	NA	
3.	Draft license agreement signed by two witnesses	Yes	
4.	Performance Bank Guarantee		
5.	<b>Affidavit/ Undertaking/ from the Applicant for</b>		
5.1	Not to Damage to other utility, if damaged then to pay the losses either to NHAI or to the concerned agency.	Yes, enclosed	
5.2	Renewal of Bank Guarantee.	NA	
5.3	Confirmation all standard condition of NHAI,s guidelines.	Yes, enclosed	
5.4	Shifting of OFC/cable as and when required by NHAI.	Yes, enclosed	
5.5	Shifting due to 6-laning / widening of NH.	Yes, enclosed	
5.6	Indemnity against all damages and claims clause (xxiv)	Yes, enclosed	
5.7	Traffic movement during laying of OFC/cable to be managed by the applicant	Yes, enclosed	
5.8	If any claim is raised by the Concessionaries then the same has to be paid by the applicant.	Yes, enclosed	
5.9	Certificate for 6-laning from the applicant in following format. "We do undertake that I will relocate service road/approach	Yes, enclosed	



**Sujat Gupta**  
Manager (Tech)  
National Highways Authority of India  
PIU, Lucknow (U.P.)

GM (T) Project Director  
NHAI, PIU, Lucknow

**Baveen Kumar Dixit**  
(T-5)

	road/utilities at my own cost notwithstanding the permission granted within such time as will be stipulated by NHAI for future six-laning or any other development."		
6.	Affidavit /Power of Attorney in favor of authorized signatory.	Affidavit enclosed	
7.	Copy of DOT license	Optical fiber cable (OFC)	
8.	Certificate from the Project Director	Yes, enclosed	
8.1	Certificate from confirming of all standard condition issued vide Ministry Circular No. RW/NH-33044/27/2005/S&R(R)(Pt.) dated 7/8/2013 & dated 22.11.2016	Yes	
8.2	Certificate for 4-laning from PD in the following format	6-lane	
	(a) Where feasibility is available "I do certify that there will be no hindrance to proposed 6-laning base on the feasibility report considering proposed structure at the said location.	NA	
	(b) In case feasibility report is not available "I do certify that sufficient ROW is available at site for accommodate proposed 6-laning".	NA	
9	As per guidelines license fee shall be charged.	Department will pay fee after issuing demand note	
10	If NH section proposed to be taken up NHAI on BOT basis –a clause in para 17 to be inserted in the agreement. "The permitted Highway on which Licensee has been granted the right of way to the concessionaire under the concession agreement for uo-gradation of [.... <b>Section From Km.....to km .....of NHAI No..... on Build, Operate and Transfer Basis</b> ]	NA	



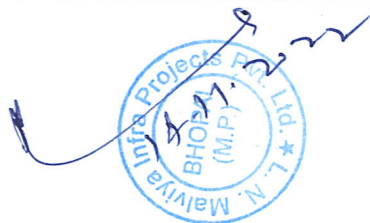
Supr Gupta  
Manager (Tech)  
National Highways Authority of India  
PIU, Lucknow (U.P.)

GM(T)/Project Director  
NHAI, PIU, Lucknow

Praveen Kumar Dixit  
(T-5)



11	Who will supervise the work of laying OFC	Power Grid Corporation of India Registered office at B-9, Qutub Institutional Area, Katwaria Sarai, New Delhi – 110 019. Regional Office at Northern Region-III, 12, Rana Pratap Marg, Parehta, Gokhale Vihar, Butler Colony, Lucknow.	
12	Who will ensure that the defects in road portion after laying of OFC cable are corrected and if not corrected then what action will be taken.	Power Grid Corporation of India Registered office at B-9, Qutub Institutional Area, Katwaria Sarai, New Delhi – 110 019. Regional Office at Northern Region-III, 12, Rana Pratap Marg, Parehta, Gokhale Vihar, Butler Colony, Lucknow.	
13	Who will pay the claims for damages' done/disruption in working of concessionaire if asked by the Concessionaire.	Power Grid Corporation of India Registered office at B-9, Qutub Institutional Area, Katwaria Sarai, New Delhi – 110 019. Regional Office at Northern Region-III, 12, Rana Pratap Marg, Parehta, Gokhale Vihar, Butler Colony, Lucknow.	
14	A Certificate from PD that he will enter the proposed permission in the register of records of the permissions in the prescribed performa (copy enclosed) issued vide Ministry Circular RW/NH-33044/29/2015/S&R(R)(Pt.) Dated 22/11/2016.	Yes	
15	If any previous approval is accorded for laying Optical fiber cable (OFC) then photocopy if register of records of permissions accorded as maintained by PD (as per Ministry Circular RW/NH-33044/29/2015/S&R(R)(Pt.) Dated 22/11/2016) as referred in para 13 above is enclosed or not.	NA	



**Sujot Gupta**  
Manager (Tech.)  
National Highways Authority of India  
PIU, Lucknow (U.P.)

**GM (T) / Project Director**  
NHAI, PIU, Lucknow

**Praveen Kumar Dixit**  
(T.S.)