



Government of India
Ministry of Road Transport & Highways
Office of the Chief Engineer-Regional Officer
No. 32, 2nd Floor, KSCFL Building,
D. Devaraj Urs Road, (Race Course Road), BENGALURU-560 001
Email: robengaluru@gmail.com; Telephone: 080-22267457, 080-22265765

No. RW/BNG/PER.CASES/BJP. DVN/2015 / 1042

Dated: 16.12.2020

Notice Inviting Public Comments on proposal seeking permission for laying of OFC cable along NH - 548B from Mashal Km 5.50 to Indi Basaveshwara Circle Km 51.50 on RHS for a total length of 46.00 kms through Open trench / HDD method and two crossings at Km 5.50 & Km 51.50 through HDD method by M/s. Jio Digital Fibre Pvt., Ltd -Reg.

Reference: The Executive Engineer, NH Vijayapur letter Nos. ENH/DN/VJP/PB/OFC Cable/2020-21/843 dated 18.11.2020.

The Executive Engineer, NH, Vijayapura vide letter cited under reference above (Annexure I), has submitted proposal seeking permission for laying of OFC cable along NH - 548B from Mashal Km 5.50 to Indi Basaveshwara Circle Km 51.50 on RHS for a total length of 46.00 kms through Open trench / HDD method and two crossings at Km 5.50 & Km 51.50 through HDD method by M/s. Jio Digital Fibre Pvt., Ltd.

1. The proposal has been examined as per Ministry's Guidelines vide letter no.RW/NH-33044/29/2015/S&R(R) dated 22.11.2016 and is generally found in order.
2. In view of above, as per Ministry's said guidelines Para 4, public comments are invited on the above proposal making claims and raising objections (on grounds of public inconvenience, safety and general public interest) if any within 30 days on public portal i.e., website of Ministry of Road Transport and Highways (morth.nic.in) in Form-A (copy enclosed) for "Accommodation of Public and Industrial Utility Services along and across National Highways".

Comment Inviting Authority

The Chief Engineer-Regional Officer
Ministry of Road Transport & Highways
No.32, 2nd Floor, Race Course Road, Bangalore-560 001
Email: robengaluru@gmail.com; Telephone: 080-22217457, 080-22105765

Enclosed: As above.

- Copy to :
- (i) The Senior Technical Director, NIC, Transport Bhawan, New Delhi- 110001 for uploading on Ministry's website.
 - (ii) M/s. Jio Digital Fibre Pvt., Ltd., No. 51, RMZ Icon, Palace Cross Road, Vasanthanagar, Bangalore - 560052 for information.

(S.Sadananda Babu)
Superintending Engineer

For Chief Engineer - Regional Officer

(S.Sadananda Babu)
Superintending Engineer

For Chief Engineer - Regional Officer

GOVERNMENT OF KARNATAKA

(Public works, Department)

No/ENH/DN/VJP/PB./OFC Cable/2020-21/ 843

Sl. No. 1 (R)

Office of the,
Executive Engineer,
National Highway Division,
Vijayapur

Date:- 13/11/2020

To,

**The Chief Engineer, Regional Office (CE-RO)
Ministry of Road Transport & Highways,
No.32, 2nd Floor, KSCFL Building,
D. Devaraj Urs, Road, (Race course Road)
BENGALURU-560001**

**O/o. THE CE-RO
MORT&H, BENGALURU**

Diary No.: 1556

Date: 03/12/20

Sir,

Sub:-	Permission for laying of OFC Cable from Km Mashal Km.5.500 to Indi Basaveswara Circle Km 51.500 along NH-548B on RHS and two road crossing at Km 5.500 & Km 51.500 by M/s. Jio Digital Fibre (P) Ltd, for the total length of 46.000 Kms Reg.
Ref:-	1) Your Letter No: RW/BNG//PER.CASES/BJP.DVN/2015/838 Dt: 04.11.2020.
	2) EE NH Dn VJPR Letter No: EE/NH BJP BP/AE- Divn 2/NH-548B//OFC/2020-21 / 735. Dt: 21.10
	3) Jio digital fibre private Ltd Bangalore letter No. JDFPL/ ROW/ NLD-5BP/ Indi Dudani/ NH-Obser/001 dated 6-11-2020.

With reference to the above subject, here with submitting the compliance to the observation raised by your kind self vide above cited letter reference.

Sl. No	Observations	Compliance
01	License fee Calculation & Bank Guarantee calculation in accordance with the Ministry's circular dated 22.11.2016 duly certified by Executive Engineer NH Division Vijayapura needs to be submitted.	Noted Sir, License fee Calculation & Bank Guarantee calculation is in accordance with Ministry's circular dated 22.11.2016 and same is certified
02	Cross sectional drawings showing carriageway width, ROW, Location of OFC being laid etc., w.r.t site condition, duly certified by Executive Engineer needs to be submitted.	Noted Sir, Cross sectional drawings showing carriage way width, ROW, Location of OFC being laid etc., w.r.t site condition is submitted same is certified
03	Statement Showing from Km to Km, LHS/RHS length Methodology of laying etc, needs to be submitted	Noted Sir, Statement Showing from Km to Km, LHS/RHS length Methodology of laying etc, is submitted

Sl. No	Observations	Compliance
04	The proposal in two sets along with License Agreement in original (two sets) as per the Ministry's guidelines dated 22.11.2016 needs to be submitted along with the proposal. The Agreement is to be made between "The Chief Engineer Regional Officer MORT& H Bangalore (Authority) and M/s JIO Digital Fibre Pvt Ltd Leaving date /Month Year blank.	Noted Sir, The proposal in two sets along with License Agreement in original (two sets) as per Ministry's guidelines dated 22.11.2016 is submitted.

This is for your kind perusal and need action

Yours faithfully,


Executive Engineer,
National Highway Division, Vijaypur



INDI-MARSHAL

Akkalakote/
KK-MH Border

Marshal

Eidgah Masjid


Yogiraj Maharaj Temple

INDIAN CEMENT TRADERS Marshal

mahalakshmi Temple

Kedar devaru Hiremath Swaathan

INDI/
Bijapur



Akkalakote/
KK-MH Border

MS: 08+000

Open Land

MS: 08+500

Open Land

MS: 09+000

Open Land

MS: 09+500

Houses

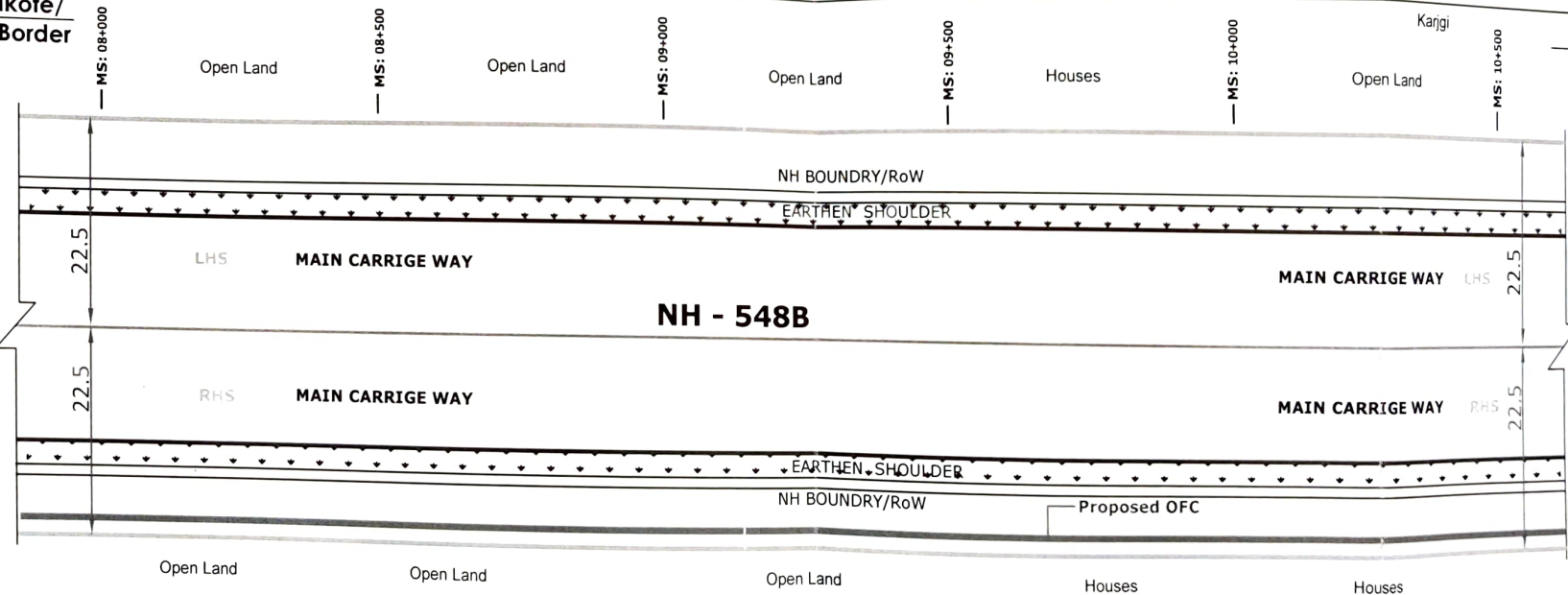
MS: 10+000

Open Land

Karji

MS: 10+500

INDI/
Bijapur



LEGAND	
SHEET NO	01
Road Width	
Bridge/Culvert	
Median Center	
PROPOSED OFC	
NH BOUNDARY/RoW	



Assistant Executive Engineer
N.H. Sub Division, Vijayapur.

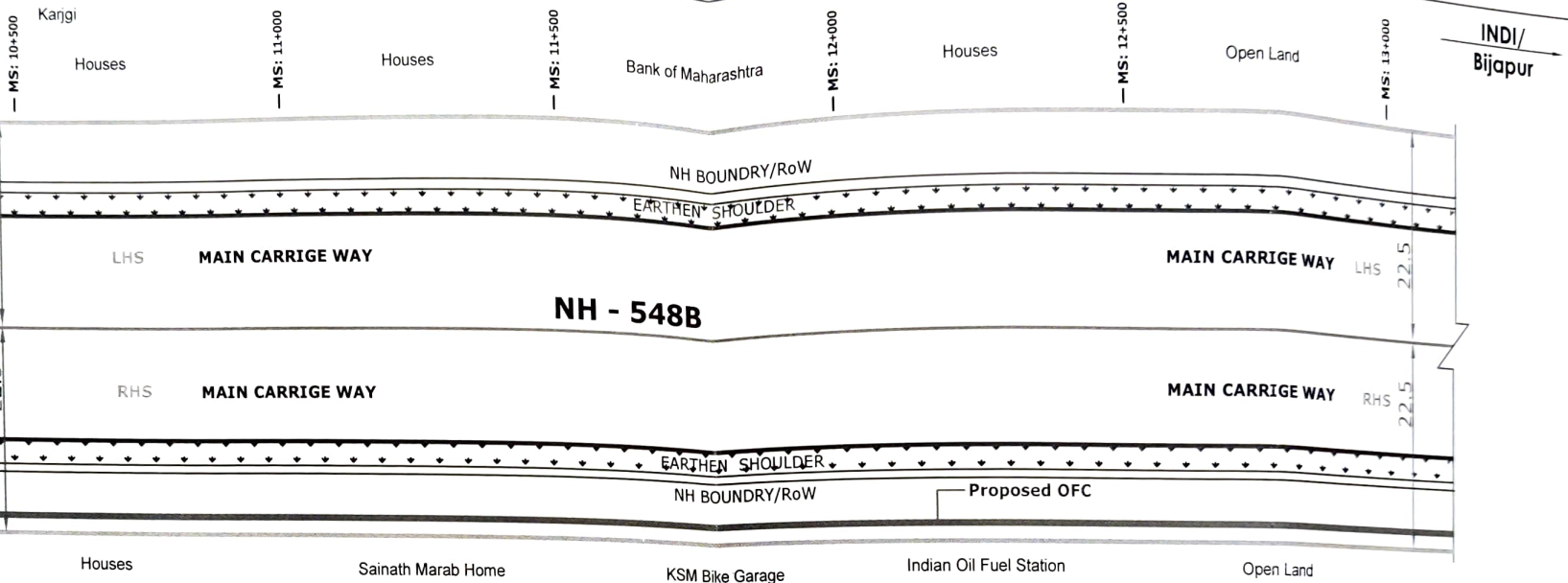
NOTE: ALL DIMENSIONS ARE IN METERS

JIO DIGITAL FIBRE PRIVATE LIMITED

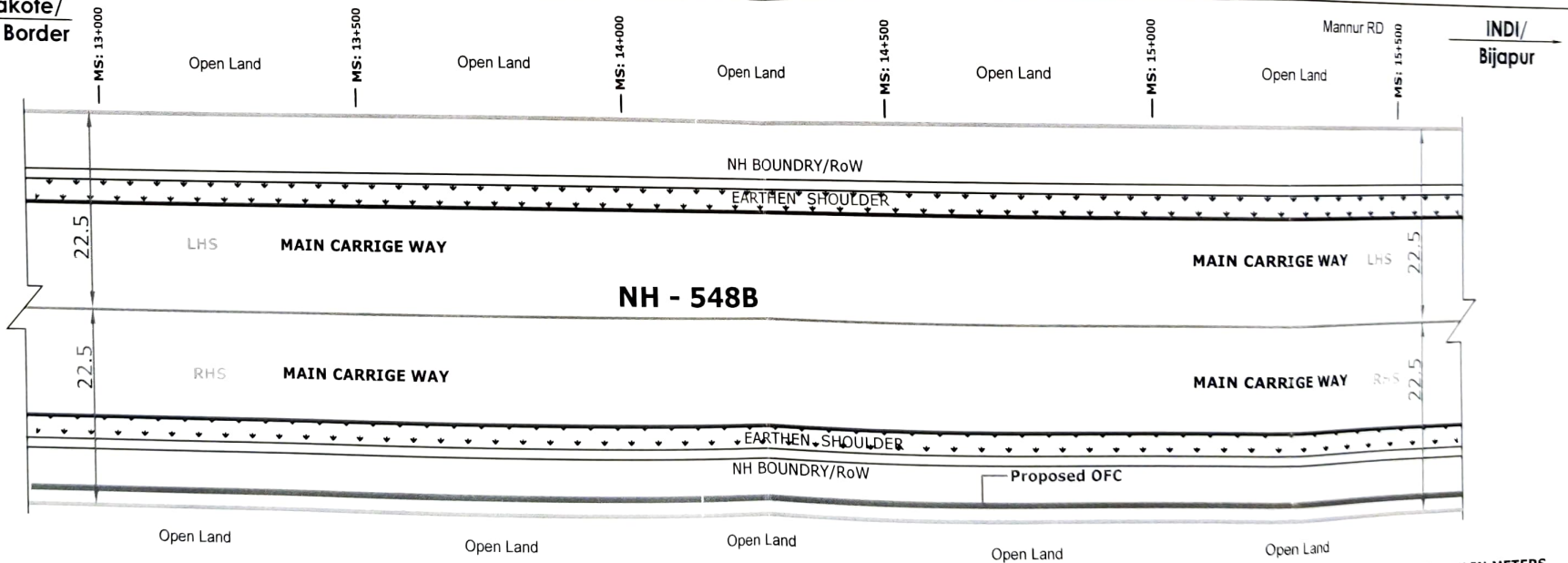
Name of Route	INDI-MARSHAL
Proposed OFC Route	
INDI-MARSHAL NH-548B	MS-05+500 to 51+500
MS-05+500 to 10+500	5000 Mts

INDI-MARSHAL

Akkalakote/
KK-MH Border



Akkalakote/
KK-MH Border



LEGEND	
SHEET NO	02
Road Width	
Bridge/Culvert	
Median Center	
PROPOSED OFC	
NH BOUNDARY/RoW	



Assistant Executive Engineer
N.H. Sub Division, Vijayapur.

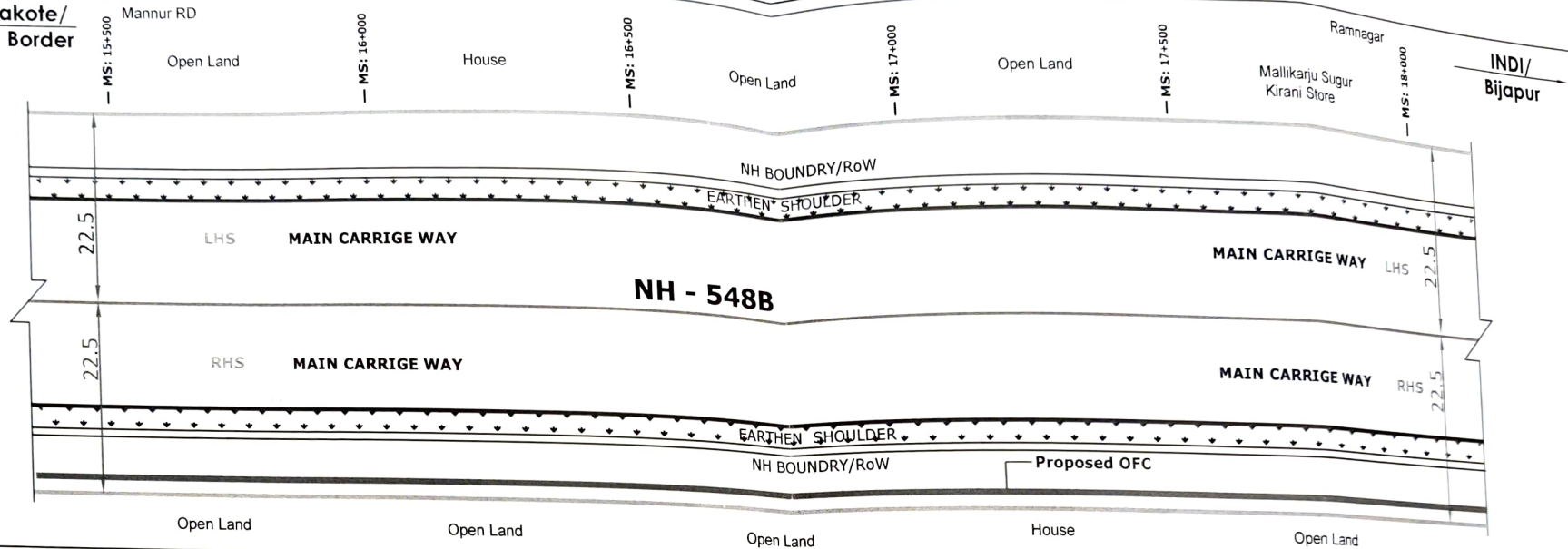
NOTE: ALL DIMENSIONS ARE IN METERS

JIO DIGITAL FIBRE PRIVATE LIMITED

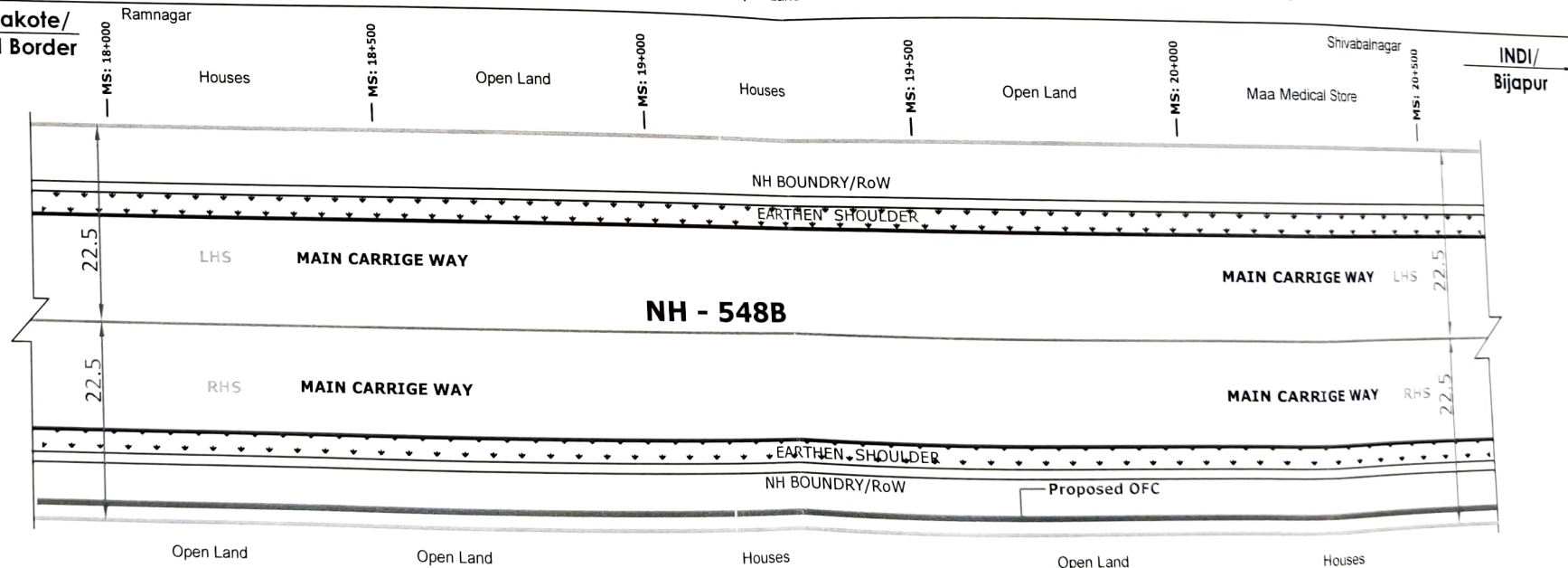
Name of Route	INDI-MARSHAL
Proposed OFC Route	
INDI-MARSHAL NH-548B	MS- 05+500 to 51+500
MS- 10+500 to 15+500	5000 Mts

INDI-MARSHAL

Akkalakote/
KK-MH Border



Akkalakote/
KK-MH Border



LEGAND	
SHEET NO	03
Road Width	
Bridge/Culvert	
Median Center	
PROPOSED OFC	
NH BOUNDARY/RoW	



Assistant Executive Engineer
N.H. Sub Division, Vijayapur.

NOTE: ALL DIMENSIONS ARE IN METERS

JIO DIGITAL FIBRE PRIVATE LIMITED

Name of Route	INDI-MARSHAL
Proposed OFC Route	
INDI-MARSHAL NH-548B	MS-05+500 to 51+500
MS-15+500 to 20+500	5000 Mts

INDI-MARSHAL

Akkalakote/
KK-MH Border

Shivabalnagar
Houses

MS: 20+500

Open Land

MS: 21+000

Open Land

MS: 22+000

Houses

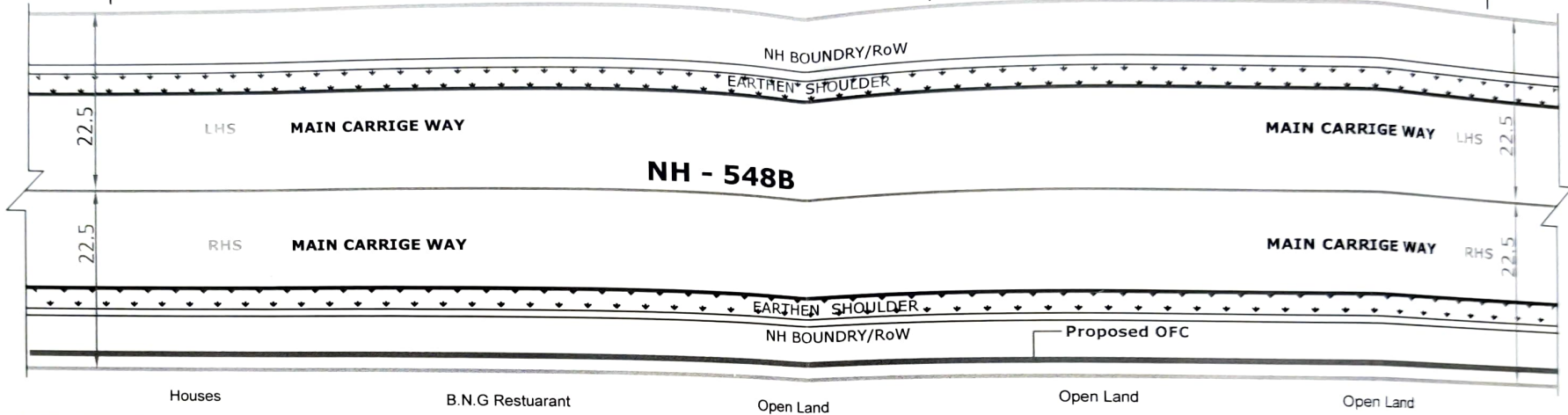
MS: 22+500

Open Land

Mannur

MS: 23+000

INDI/
Bijapur



Akkalakote/
KK-MH Border

Mannur

Open Land

MS: 23+000

Manur Yallamma Temple

MS: 24+000

Banashankari Kirani Store

MS: 24+500

Open Land

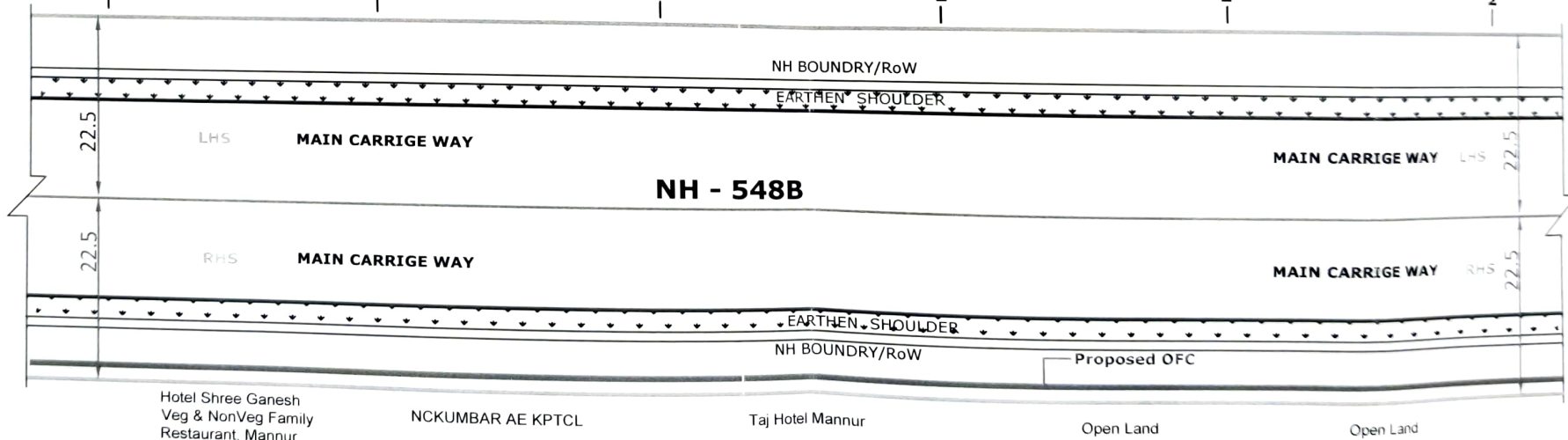
MS: 25+000

Open Land

Sheshaginwadi

MS: 25+500

INDI/
Bijapur



LEGEND	
SHEET NO	04
Road Width	
Bridge/Culvert	
Median Center	
PROPOSED OFC	
NH BOUNDARY/RoW	



Assistant Executive Engineer
N.H. Sub Division, Vijayapur.

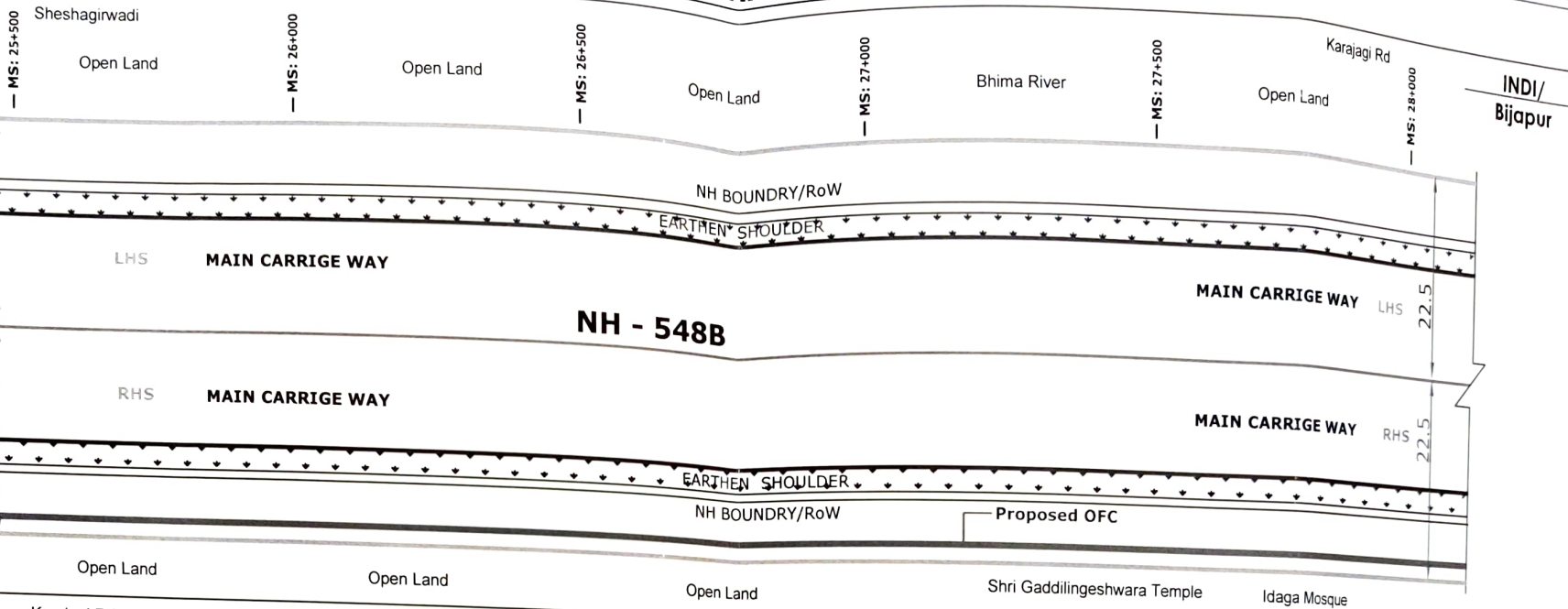
NOTE: ALL DIMENSIONS ARE IN METERS

JIO DIGITAL FIBRE PRIVATE LIMITED

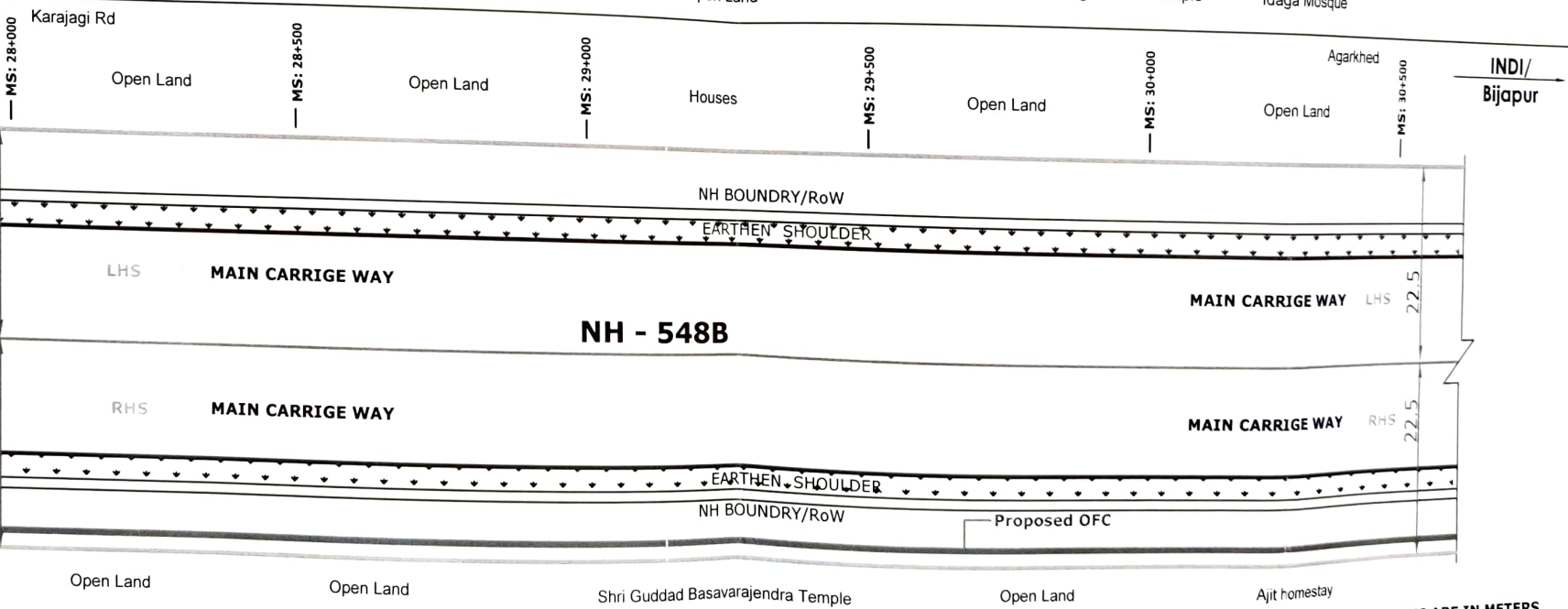
Name of Route	INDI-MARSHAL
Proposed OFC Route	
INDI-MARSHAL NH-548B	MS- 05+500 to 51+500
MS- 20+500 to 25+500	5000 Mts






Akkalakote/
KK-MH Border

INDI-MARSHAL



Akkalakote/
KK-MH Border




LEGEND	
SHEET NO	05
Road Width	
Bridge/Culvert	
Median Center	
PROPOSED OFC	
NH BOUNDARY/RoW	



Assistant Executive Engineer
N.H. Sub Division, Vijayapur.

NOTE: ALL DIMENSIONS ARE IN METERS

JIO DIGITAL FIBRE PRIVATE LIMITED

Name of Route	INDI-MARSHAL
Proposed OFC Route	
INDI-MARSHAL NH-518B	MS- 05+500 to 51+500 5000 Mts
MS- 25+500 to 30+500	

INDI-MARSHAL

Akkalakote/
KK-MH Border

Agarkhed

Petrol pump Katri

Houses

Open Land

Open Land

Houses

INDI/
Bijapur

MS: 30+500

MS: 31+500

MS: 31+500

MS: 32+000

MS: 32+500

MS: 33+000

22.5

LHS

MAIN CARRIGE WAY

NH - 548B

NH BOUNDARY/RoW

EARTHEN SHOULDER

MAIN CARRIGE WAY

LHS

22.5

22.5

RHS

MAIN CARRIGE WAY

MAIN CARRIGE WAY

RHS

22.5

EARTHEN SHOULDER

NH BOUNDARY/RoW

Proposed OFC

Houses

Houses

Open Land

Open Land

Houses

Akkalakote/
KK-MH Border

MS: 33+000

Open Land

MS: 33+500

Houses

MS: 34+000

Houses

MS: 34+500

Open Land

MS: 35+000

Houses

Hirebevanur

MS: 35+500

INDI/
Bijapur

22.5

LHS

MAIN CARRIGE WAY

NH - 548B

NH BOUNDARY/RoW

EARTHEN SHOULDER

MAIN CARRIGE WAY

LHS

22.5

22.5

RHS

MAIN CARRIGE WAY

MAIN CARRIGE WAY

RHS

22.5

EARTHEN SHOULDER

NH BOUNDARY/RoW

Proposed OFC

Houses

Houses

Houses

Petrol Bunk

Houses

NOTE: ALL DIMENSIONS ARE IN METERS

LEGEND	
SHEET NO	06
Road Width	
Bridge/Culvert	
Median Center	
PROPOSED OFC	
NH BOUNDARY/RoW	



Assistant Executive Engineer
N.H. Sub Division, Vijayapur.

JIO DIGITAL FIBRE PRIVATE LIMITED

Name of Route	INDI-MARSHAL
Proposed OFC Route	
INDI-MARSHAL NH-548B	MS- 05+500 to 51+500
MS- 30+500 to 35+500	5000 Mts

INDI-MARSHAL

Akkalakote/
KK-MH Border

Hirebevanur
Houses

MS: 36+000

Houses

MS: 36+500

Houses

MS: 37+000

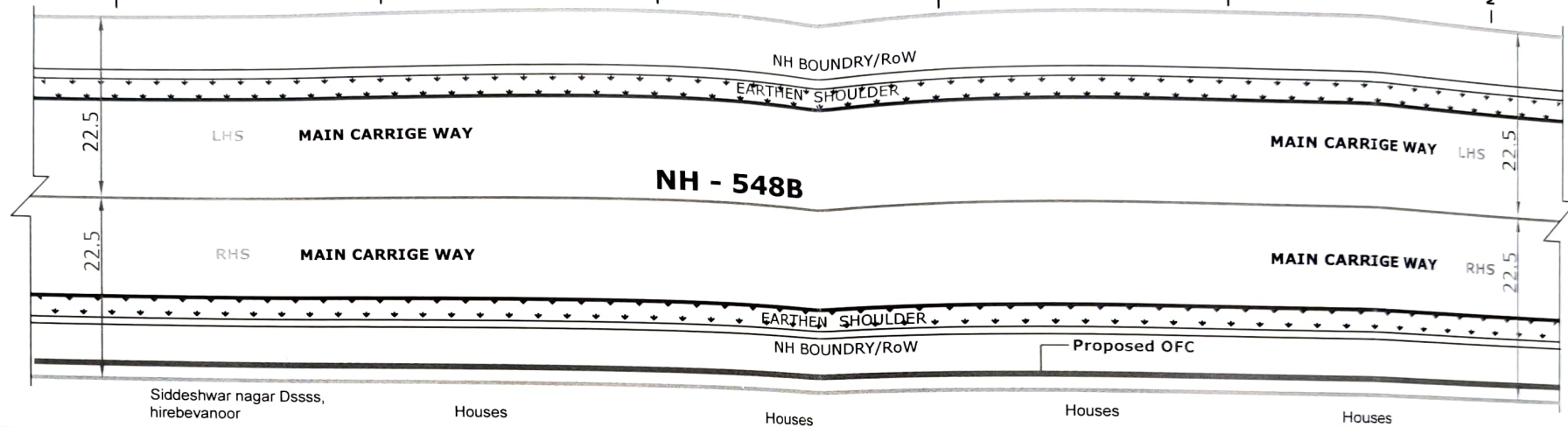
Houses

MS: 37+500

Houses

MS: 38+000

INDI/
Bijapur



Akkalakote/
KK-MH Border

MS: 38+000

Open Land

MS: 38+500

Open Land

MS: 39+000

Open Land

MS: 39+500

Houses

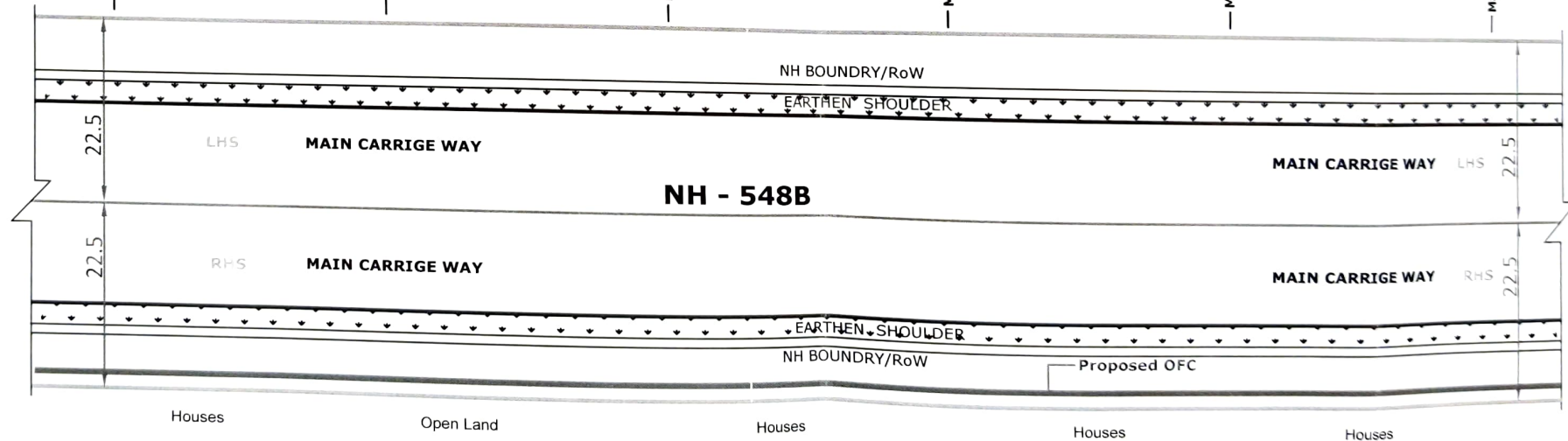
MS: 40+000

Houses

Nehrunagar

MS: 40+500

INDI/
Bijapur



LEGAND	
SHEET NO	07
Road Width	
Bridge/Culvert	
Median Center	
PROPOSED OFC	
NH BOUNDARY/RoW	



Assistant Executive Engineer
N.H. Sub Division, Vijayapur.

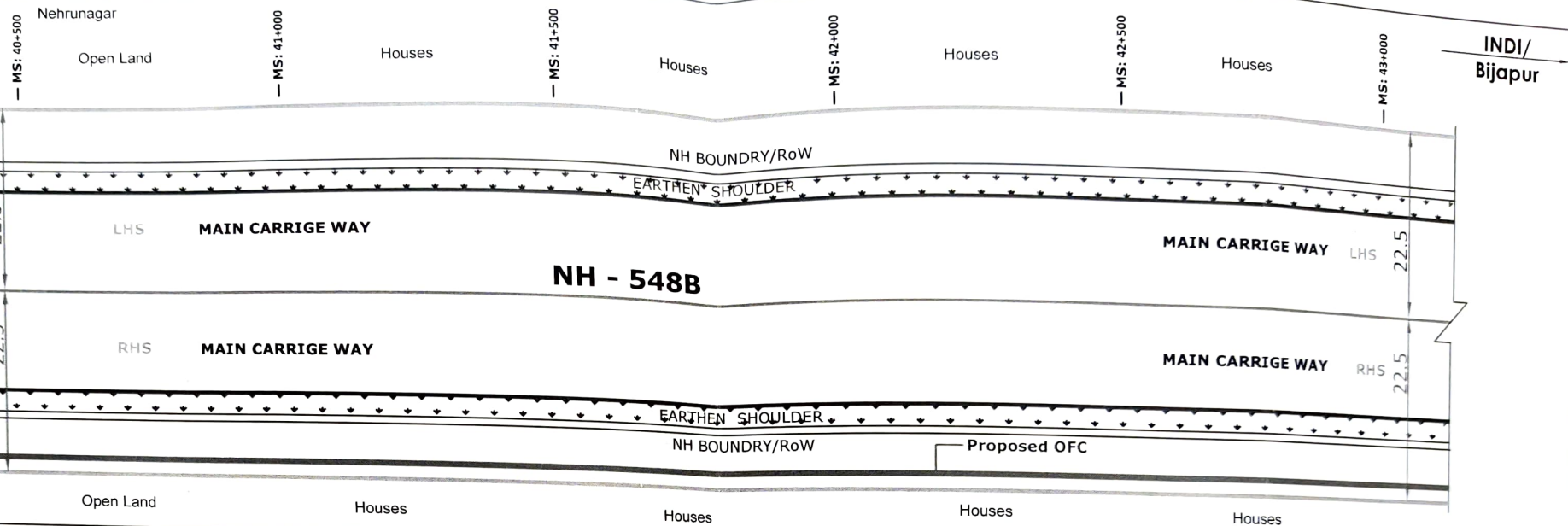
NOTE: ALL DIMENSIONS ARE IN METERS

JIO DIGITAL FIBRE PRIVATE LIMITED

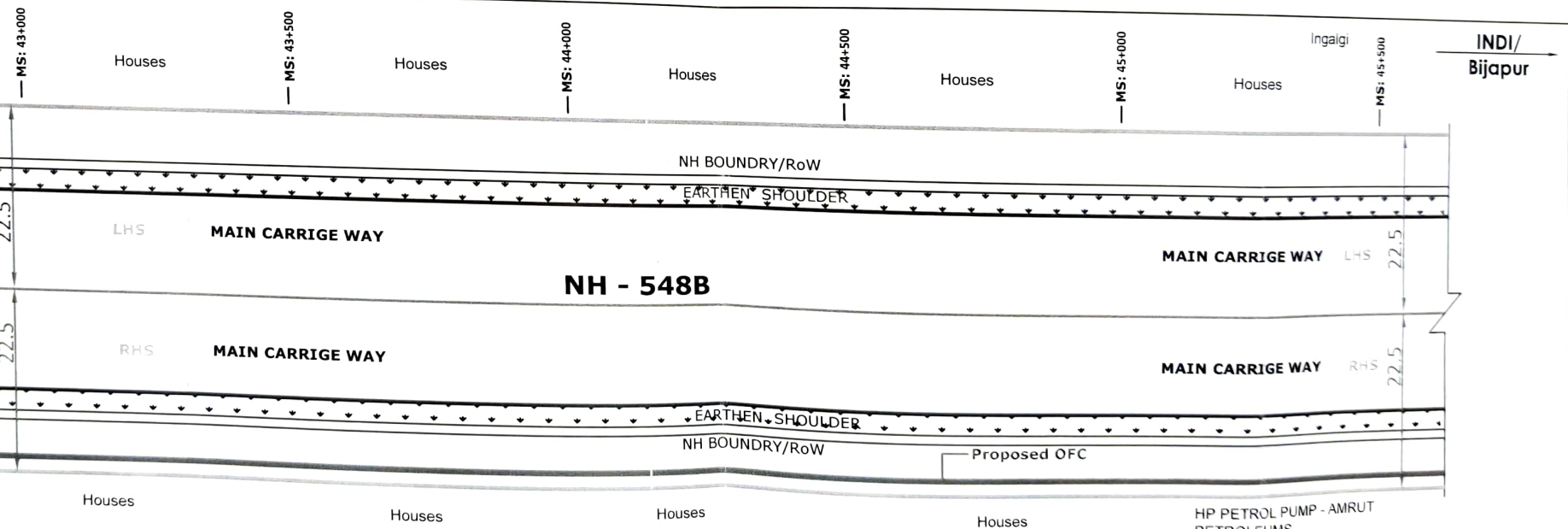
Name of Route	INDI-MARSHAL
Proposed OFC Route	
INDI-MARSHAL NH-548B	MS- 05+500 to 51+500
MS- 35+500 to 40+500	5000 Mts

INDI-MARSHAL

Akkalakote/
KK-MH Border



Akkalakote/
KK-MH Border



LEGEND	
SHEET NO	08
Road Width	
Bridge/Culvert	
Median Center	
PROPOSED OFC	
NH BOUNDARY/RoW	



[Signature]
Assistant Executive Engineer
N.H. Sub Division, Vijayapur.

HP PETROL PUMP - AMRUT
PETROLEUMS

NOTE: ALL DIMENSIONS ARE IN METERS

JIO DIGITAL FIBRE PRIVATE LIMITED

Name of Route	INDI-MARSHAL
Proposed OFC Route	
INDI-MARSHAL NH-518B	MS- 05+500 to 51+500
MS- 40+500 to 45+500	5000 Mts

INDI-MARSHAL

Akkalakote/
KK-MH Border

Ingalggi

MS: 45+500

Houses

MS: 46+100

Sikandar Solar Water Pump

MS: 46+700

Houses

MS: 47+300

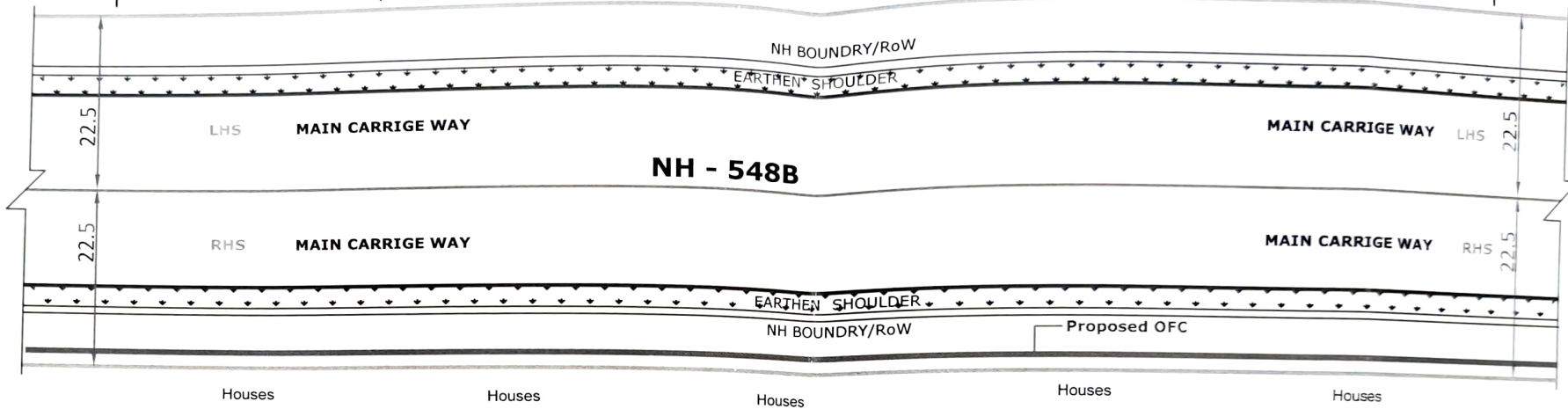
Houses

MS: 47+900

Houses

MS: 48+500

INDI/
Bijapur



Akkalakote/
KK-MH Border

MS: 48+500

Houses

MS: 49+100

Dhilli Dharbar
Restaurant

MS: 49+700

Houses

MS: 50+300

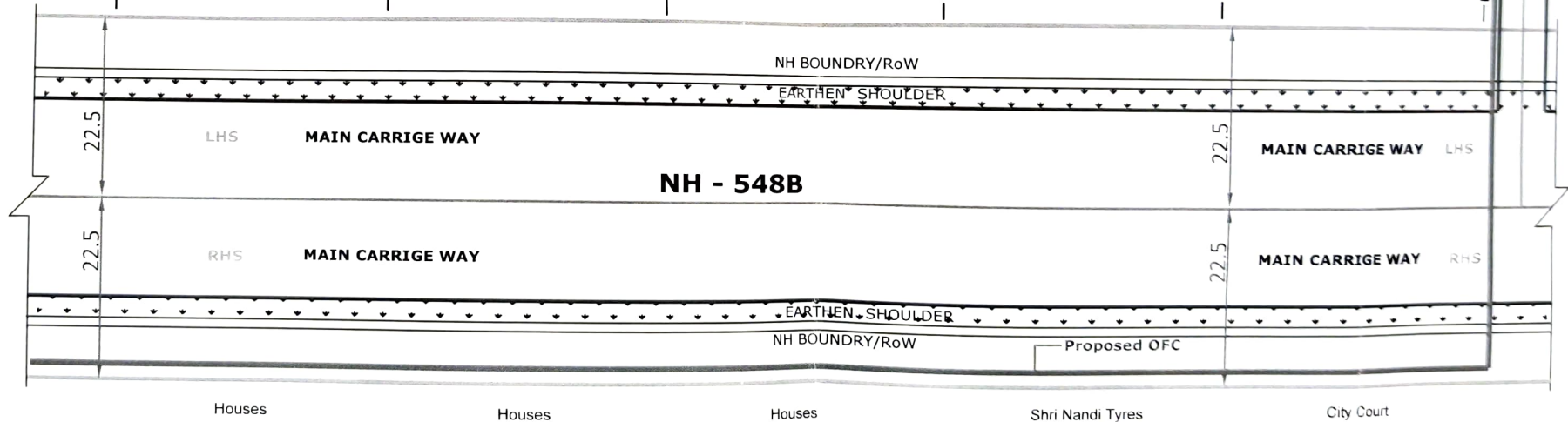
ARAB Welding Workshop

MS: 50+900

Bank of India

MS: 51+500

INDI/
Bijapur



Houses

Houses

Houses

Shri Nandi Tyres

City Court

NOTE: ALL DIMENSIONS ARE IN METERS

LEGEND	
SHEET NO	09
Road Width	
Bridge/Culvert	
Median Center	
PROPOSED OFC	
NH BOUNDARY/ROW	



Executive Engineer
NH Dn, Vijayapur.

Assistant Executive Engineer
N.H. Sub Division, Vijayapur.

JIO DIGITAL FIBRE PRIVATE LIMITED

Name of Route	INDI-MARSHAL
Proposed OFC Route	
INDI-MARSHAL NH-5-8B	MS- 05+500 to 51+500
MS- 45+500 to 51+500	6000 Mts