

GOVERNMENT OF INDIA
MINISTRY OF ROAD TRANSPORT & HIGHWAYS
Regional Office, Vijayawada

Raja Marg Bhawan, 3rd & 4th floors, MORTH/NHAI Buildings, Ranigari Thota,
Near Kanakadurga Varadhi, Krishnalanka, Vijayawada-520013. Tele: 0866-2571985

Dated: 05.01.2026

Invitation of Public Comments

Sub: Proposal for "permission to lay water supply pipelines for providing drinking water by Rural Water Supply & Sanitation Department along NH-440 from Km. 31/660 to Km. 37/150 (LHS) and from Km. 38/550 to Km. 42/600, Km. 43/400 to Km. 47/100 & Km. 47/400 to Km. 49/900 (RHS) totaling to 15.740 Kms in to Pulivendula Constituency of YSR Kadapa District in the state of Andhra Pradesh" - reg.

Please find enclosed herewith the proposal in accordance with Ministry's latest guidelines dated 22.11.2016 forwarded by Executive Engineer(R&B), NH Division, Kadapa vide letter No. Restoration Charges/NH-440/EE(R&B)NH/KDP/DB/2025-26 dated 05.12.2025 and E-mail dated 02.01.2026, for laying water supply pipelines for providing drinking water by Rural water Supply & Sanitation Department along NH-440 from Km. 31/660 to Km. 37/150 (LHS) and from Km. 38/550 to Km. 42/600, Km. 43/400 to Km. 47/100 & Km. 47/400 to Km. 49/900 (RHS) totaling to 15.740 Kms in to Pulivendula Constituency of YSR Kadapa District in the state of Andhra Pradesh.

2. As per the guidelines, issued by the Ministry vide Circular No.RW/NH-33044/29/2015/S&R(R) dated 22.11.16 and its subsequent amendments circular dated 29.07.2022, the proposal for Highway crossing permission along National Highways shall be put out in the public domain for 30 days for seeking claims and objections on grounds of public inconvenience, safety and general public interest.

3. In view of the above, comments of the public on the above-mentioned proposal are invited on the address mentioned below:

The Regional Officer,
Ministry of Road Transport and Highways,
Raja Marg Bhawan, 3rd & 4th floors, MORTH/NHAI Buildings,
Ranigari Thota, Near Kanakadurga Varadhi,
Krishnalanka, Vijayawada - 520013
Email id: romorthvijayawada@gmail.com.

Yours Faithfully,



(Shashank S Rai)
Executive Engineer,
For Regional Officer, Vijayawada

Encl: As above

Copy to:

- i) Senior Technical Director, NIC for uploading on the Ministry's website.
- ii) The Engineer-in- Chief (R&B), NH & CRF, AP.
- iii) The Superintending Engineer(R&B), NH Circle, Ananthapuramu
- iv) The Executive Engineer(R&B), NH-Division, Kadapa



RO MORTH VIJAYAWADA <romorthvijayawada@gmail.com>

**Annexure - III - Format for Maintaining Records of Right of Way Permission
granted for laying Pipe Line - Submitted - Reg**

1 message

Ee Nhkdp <eenhkdp@yahoo.in>

Fri, Jan 2, 2026 at 7:24 PM

To: Regional Office <romorthvijayawada@gmail.com>

Sir,

Please find the attachments.

Executive Engineer (R&B)
N.H-Division, Kadapa.



Adobe Scan 2 Jan 2026.pdf

366K

ANNEXURE - III
Enclosure of Ministry Circular No.RW/NH-33044/27/2015-S&R, Dated : 22.11.2016
Formate for Maintaining Records of Right of Way permission granted for laying PIPE Line
(To be maintained seperately for evey NH and State)

Sl. No.	Location (Chainage in KM)	Left Or Right side of NH (towards increasing chainage/Km Direction)	Section and reach	Kind of service	Name of the license and contact address	Date of signing of agreement	Date of validity of agreement	Date of inspection of site	Any devoation from MOST standard norms	Remarks
1	Km. 7.200 to 58.600 (RHS)	Right Hand Side - 51.400 Kms	Rayachoty Ring Road to Vempalli	Laying Optical Fibre Cable	M/s P2P Networks Pvt., Ltd., Unit No. 125&126, First Floor Vardhaman Premium Mall, Deepali, Pitampura, Delhi Northwest- DL	21.06.2024	05 Years	28.03.2024	No	
2	Km.31+660 to 37+150 and Km 38+550 to 42+600, Km 43+400 to 47+100 & Km 47+400 to 49+900	Left side - 5.49 Kms & Right Side - 10.25 Kms	Payalopalli, Chakrayapet Mandal to Addalamarri cross, Chakrayapet Mandal of NH-440 in YSR Kadapa dist.	Water Pipe line	Executive Engineer, Rural Water Supply & Sanitation Department, Pulivendula	-	-	03.10.2025		Submitted for Regional Officer Approval.

Note:- The Executive Engineer, RWS & S Division, Pulivendula has given under taking to comply with the standared conditions MoRTH Guidelines.
5.1 Not damage to other utility. (With damage then to pay the losses either to authority or to the concerned Agency.

A. G. 86
02/11/2026
Asst.Exe.Engineer(R&B)
NH Section, Rayachoty

S. Sud
02/11/2026
Deputy Executive Engineer (R&B)
NH Sub Division:Kadapa

S. Sud
02/11/26
Executive Engineer (R&B)
N.H. DIVISION, KADAPA.

12/31/25, 12:17 PM

Gmail - Proposal for "permission to lay water supply pipelines for providing drinking water by Rural Water Supply & Sanitation



ROMORTH VIJAYAWADA <romorthvijayawada@gmail.com>

Proposal for "permission to lay water supply pipelines for providing drinking water by Rural Water Supply & Sanitation Department along NH-440 from Km. 31/660 to Km. 37/150 (LHS) and from Km. 38/550 to Km. 42/600, Km. 43/400 to Km. 47/100 & Km. 47/400 to Km. 49/900 (RHS) totaling to 15.740 Kms in to Pulivendula Constituency of YSR Kadapa District in the state of Andhra Pradesh

1 message

RO MORTH VIJAYAWADA <romorthvijayawada@gmail.com>
To: Ee Nhkdp <eenhkdp@yahoo.in>, eenhkdp@yahoo.co.in

Wed, Dec 31, 2025 at 12:13 PM

Sub: Proposal for "permission to lay water supply pipelines for providing drinking water by Rural Water Supply & Sanitation Department along NH-440 from Km. 31/660 to Km. 37/150 (LHS) and from Km. 38/550 to Km. 42/600, Km. 43/400 to Km. 47/100 & Km. 47/400 to Km. 49/900 (RHS) totaling to 15.740 Kms into Pulivendula Constituency of YSR Kadapa District in the state of Andhra Pradesh-Reg.

Ref:

Your letter No. Restoration Charges/NH-440/EE(R&B)/NH/KDP/DB/2025-26 dated 05.12.2025

Sir,

Please refer to the letter dated 05.12.2025 cited under reference submitting regarding therewith the proposal for laying water supply pipelines by Rural Water Supply & Sanitation Department along NH-440 as mentioned in the subject.

2. The proposal has been examined, and it is observed that in the submitted Annexure-III (i.e., the format for maintaining records of Right of Way permissions granted for laying OFC crossings), no existing utilities have been mentioned. However, as per this office's records, it is noted that utilities had already been approved earlier, by M/s P2P Networks Private Limited from Km. 7/200 to Km. 58/600 (RHS) of NH-440 (Rayachoty-Chagalamarri section) for a total length of 51.400 km in Kadapa District, Andhra Pradesh. The same was in-principle approved vide this office letter No. RO/VJA/Misc.24/B/OFC/NH-440/Sr.No.172/183 dated 17.05.2024.

In this regard, it is requested to the Executive Engineer (R&B), NH Division, Kadapa to submit the status regarding the earlier OFC approvals as mentioned para-2 above.

Thanks & Regards

O/o Regional Officer

कार्यालय क्षेत्रीय अधिकारी

Ministry of Road Transport & Highways,

सड़क परिवहन एवं राजमार्ग मंत्रालय,

Regional Office, Vijayawada

क्षेत्रीय कार्यालय, विजयवाड़ा

Government of India

भारत सरकार

E-Mail: romorthvijayawada@gmail.com

Telephone: 0866-2571985

Not Just For Me, But For My Nation.

**GOVERNMENT OF ANDHRA PRADESH
ROADS & BUILDINGS DEPARTMENT**



From

Sri. S. Sudhakar, M.Tech.,
Executive Engineer (R&B),
NH Division,
Kadapa.

To

The Regional Officer,
Ministry of Road Transport & Highways,
Door No.41-29-45A, 3rd & 4th Floors,
MoRTH/NHAI Building, Ranigarithota,
Near Kanakadurga Varadhi,
Krishna Lanka,
VIJAYAWADA - 520 013

Lr No:Restoration Charges/NH-440/EE(R&B)NH/KDP/DB/2025-26 dt:05.12.2025

Sir,

Sub: -(R&B) NH Division, Kadapa - Providing drinking water supply project to Pulivendula Constituency of YSR Kadapa District along NH-440 from Km 31/660 to 37/150 (LHS) and from Km 38/550 to 42/600, Km 43/400 to 47/100 & Km 47/400 to 49/900 (RHS) - 15.740 Kms of NH-440 by Rural water supply & sanitation department in Kadapa District, in the state of Andhra Pradesh - Inspection report - Submitted - Req - Reg.

Ref:- 1) Lr. No. SA/Water Grid/NH Permission/2025, Dt: 15.09.2025 of the Executive Engineer, RWS&S Division, Pulivendula.
2) Lr. No. NH-440/RWS/NH/Kadapa/2025-26 Dt: 25.11.2025 of the Deputy Executive Engineer (R&B), NH Sub Division, Kadapa.

<><><>

Adverting to the reference 1st cited, the Executive Engineer, RWS&S Division, Pulivendula has requested this office for "Providing drinking water supply project to Pulivendula Constituency of YSR Kadapa District along NH-440 from Km 31/660 to 37/150 (LHS) and from Km 38/550 to 42/600, Km 43/400 to 47/100 & Km 47/400 to 49/900 (RHS) - 15.740 Kms of NH-440" by Rural water supply & sanitation department in Kadapa District, in the state of Andhra Pradesh off line mode.

In this regard, the Deputy Executive Engineer (R&B), NH Sub Division, Kadapa vide reference 2nd cited has inspected the site and submitted the proposal with License fee and Performance Bank guarantee calculation sheet. The necessary documents like inspection report etc., and latest lands rates submitted by the Deputy Executive Engineer (R&B), NH Sub Division, Kadapa has been verified and found in order. The same is being submitted to the Regional officer, MoRT&H, Vijayawada for taking further necessary action.

It is further submitted that, the license fee and Performance BG estimates are prepared as per the Ministry's Policy Circular No.NH36094/01/2022-S&R(P&B) Dt: 17.04.2023 duly taking in to account of the latest land rates of Surabi, Chakrayapet & Marellamadaka from the stamps & Registration Dept.

Therefore, it is requested the Regional Officer, MoRT&H, Vijayawada to kindly grant approval for road cutting permission for the subject work at the earliest.

Encl:-As above in duplicate

Yours faithfully

S. S. S. S. S. S.
Executive Engineer (R&B)
NH Division, Kadapa.

K
5/12/25


Copy to the Executive Engineer, RWS&S Division, Pulivendula for information


Copy to the Deputy Executive Engineer (R&B) NH, Sub-Division Kadapa for information

INSPECTION REPORT

I have inspected site on Date: 03.10.2025 for the proposal vide Endt No. RWS/Water Gird/TO/2025-26, Dt. 01.10.2025 of the Executive Engineer R&B, NH Division, Kadapa towards "License fee" for Providing Drinking Water Supply Project to Pulivendula Constituency of YSR Kadapa District along NH-440 from Km 31+660 to 37+150 (LHS), And from Km 38+550 to 42+600, Km 43+400 to 47+100 & Km 47+400 to 49+900 (RHS) - 15.74 Kms of NH-440 by Rural Water Supply & Sanitation Department. The following points were observed and mentioned below.

1. The total length i.e. from Km 31+660 to 37+150, Km 38+550 to 42+600, Km 43+400 to 47+100 and Km 47+400 to 49+900 (LHS) - 15.74 Kms of NH-440 - 15.740 Kms.
2. The Executive Engineer, RWS&S, Department, Pulivendula has proposed to lay Water Pipe line by Open cut/HDD (at a depth of 1.00 Mts to 1.50 mts below ground level) to a length of 15.740 Kms
3. The ROW of the road is 16-18 mts this location.
4. Restoration of trench should be done by the Agency as specified by the Ministry Vide F.No.RW/NH-33044/29/2015/S&R(R) Dated 22-11-2016.
5. The Executive Engineer, Rural Water Supply & Sanitation, Department, Pulivendula, has submitted Undertaking for submission of Performance Bank Guarantee, Indemnity bond, Certificate for relocation of pipe line in case 4/6-Lanning of the road, and under taking to comply with the MORTH Guide lines.
6. The strip plan and methodology of laying pipe line and other documents submitted by the agency is attached here with.


04/12/2025
Asst. Executive Engineer (R&B)
NH Section, Rayachoty.



05/12/2025
Dy. Executive Engineer (R&B)
NH Sub Division, Kadapa.



Executive Engineer (R&B)
N.H. DIVISION, KADAPA.

CERTIFICATE

Under signed has examined the proposal of the applicant for laying of the permission for "License fee" for Providing Drinking Water Supply Project to Pulivendula Constituency of YSR Kadapa District along NH-440 from Km 31+660 to 37+150 (LHS), And from Km 38+550 to 42+600, Km 43+400 to 47+100 & Km 47+400 to 49+900 (RHS) - 15.74 Kms of NH-440 by Rural Water Supply & Sanitation Department along National Highway road in Kadapa district of Andhra Pradesh and confirm the all standard conditions issued vide ministry Circular No.RW/NH-33044/29-2015/S&(R), Dt :22.11.2016 has been followed.

1. It is certified that any other locations of utilities line would be extremely difficult and unreasonable costly and installation of utility line within ROW will not adversely affect the design stability & traffic safety of the highway nor the likely future improvement such as widening of carriageway, casing of curve etc.,
2. I will ensure supervision of the work of lying of utility and ensure that the defects in the road portion after laying of utility are corrected.
3. I will notify /forfeit the BG for claims for damages done/disruption in working, if any.
4. I will ensure the proposed permission to entered in the register of records.
5. The record of previous approval, if any has been considered and the copy of same is enclosed with the proposal.


Asst.Executive Engineer(R&B)
NH Section, Rayachoty.


Dy.Executive Engineer(R&B)
NH Sub Division, Kadapa.


Executive Engineer (R&B)
N.H. DIVISION, KADAPA.

CHECK LIST**Guidelines for processing the proposal for laying of utility line in the land along National Highways vested with NHAI/PWD/BRO**

SI No	ITEM	INFORMATION / STATUS	REMARKS
1	General Information	Providing Drinking water supply to Pulivendula Constituency of Kadapa district	
1.1	Name and Address of the Applicant/Agency	Executive Engineer ,RWS&S Division Pulivendula	
1.2	National Highway Number	NH-440	
1.3	State	ANDHRA PRADESH	
1.4	Location	NH-440 : From PAYALOPALLI TO VEERANNAGATTUPALLI	
1.5	Chainage/K.m	NH-440 From KM 31/660 to 37/150 (LHS), KM 38/550 to 42/600 (RHS), KM 43/400 to 47/100 (RHS), KM 47/400 to 49/900 (RHS). For Total length of 15.74km	
1.6	Length in Meters	15740 M along the NH-440 road	
1.7	Width of available ROW	16.00 mts- 18.00 mts	
	a)Left side from center line towards increasing chainage/km direction	8.00 mts- 9.00 mts	
	b)Right side from center line towards increasing chainage /km direction	8.00 mts- 9.00 mts	
1.8	Proposal to lay the utility		
	a)Left side from center line towards increasing chainage /km direction	NH-440 From KM KM 31/660 to 37/150 (LHS), ,	
	b)Right side from center line towards increasing chainage/km direction	NH-440 from KM 38/550 to 42/600 (RHS), KM 43/400 to 47/100 (RHS), KM 47/400 to 49/900 (RHS)	
1.9	Proposal to acquire the land		
	a)Left side from center line	NA	
	b)Right side from center line	NA	
1.1	Whether proposal is in the same side where land is not to be acquired	NA	
	If not then where to lay the pipeline	NA	
1.11	Details of already laid services. If any along the proposed route	NA	
1.12	Number of Existing lanes (2,4,6,8 lanes)	2 lane	
1.13	proposed number of lanes (2lane with paved shoulders/4/6/8 lanes)	2 Lane-With Paved shoulders	
1.14	Service road existing or not	NA	
	If YES then which side		
	a)Left side from center line	NA	
	b)Right side from center line	NA	

Praveen 04/12/2025
EXECUTIVE ENGINEER
RWS & S DIVISION
PULIVENDULA.

04/12/25

A. G. S. 04/12/2025
Asst. Executive Engineer (K&S,
N.H Section, RAYACHOTY.

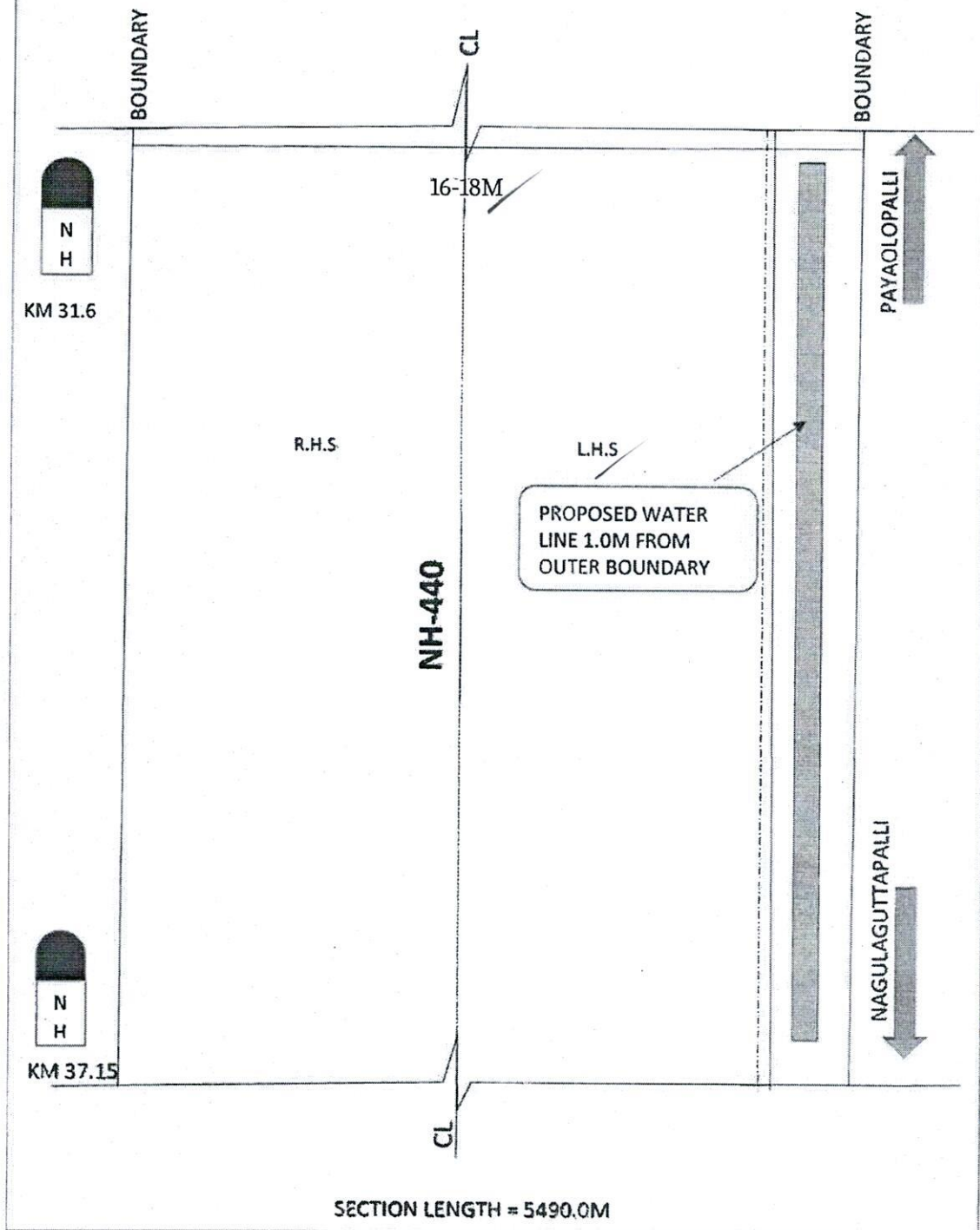
Prasanna 04/12/25
Deputy Executive Engineer
RWS & S Sub-Division,
PULIVENDULA.

04/12/2025
Dy. Exe. Engineer (R&B;
N.H. Sub Division, KADAPA.

G. Lakshmi Prasad
Asst. Engineer (R&B)
N.H. DIVISION, KADAPA.

S. S. J. 04/12/25
Executive Engineer (R&B)
N.H. DIVISION, KADAPA.

ROW PLAN FOR RWS DEPARTMENT DRINKING WATER PIPE LINE FROM PAYALOPALLI TO NAGULAGUTTAPALLI



Executive Engineer (R&B)
N.H. DIVISION, KADAPA.

Dy. Exa. Engineer (R&B)
N.H. Sub Division, KADAPA.

Asst. Executive Engineer (R&B)
N.H. Section, RAYACHOTY.

EXECUTIVE ENGINEER
RWS & S DIVISION
PULIVENDULA.

Deputy Executive Engineer
RWS & S, Sub Division
Pulivendula.

Asst. Executive Engineer
RWS & S, PULIVENDULA (M)

[illegible]

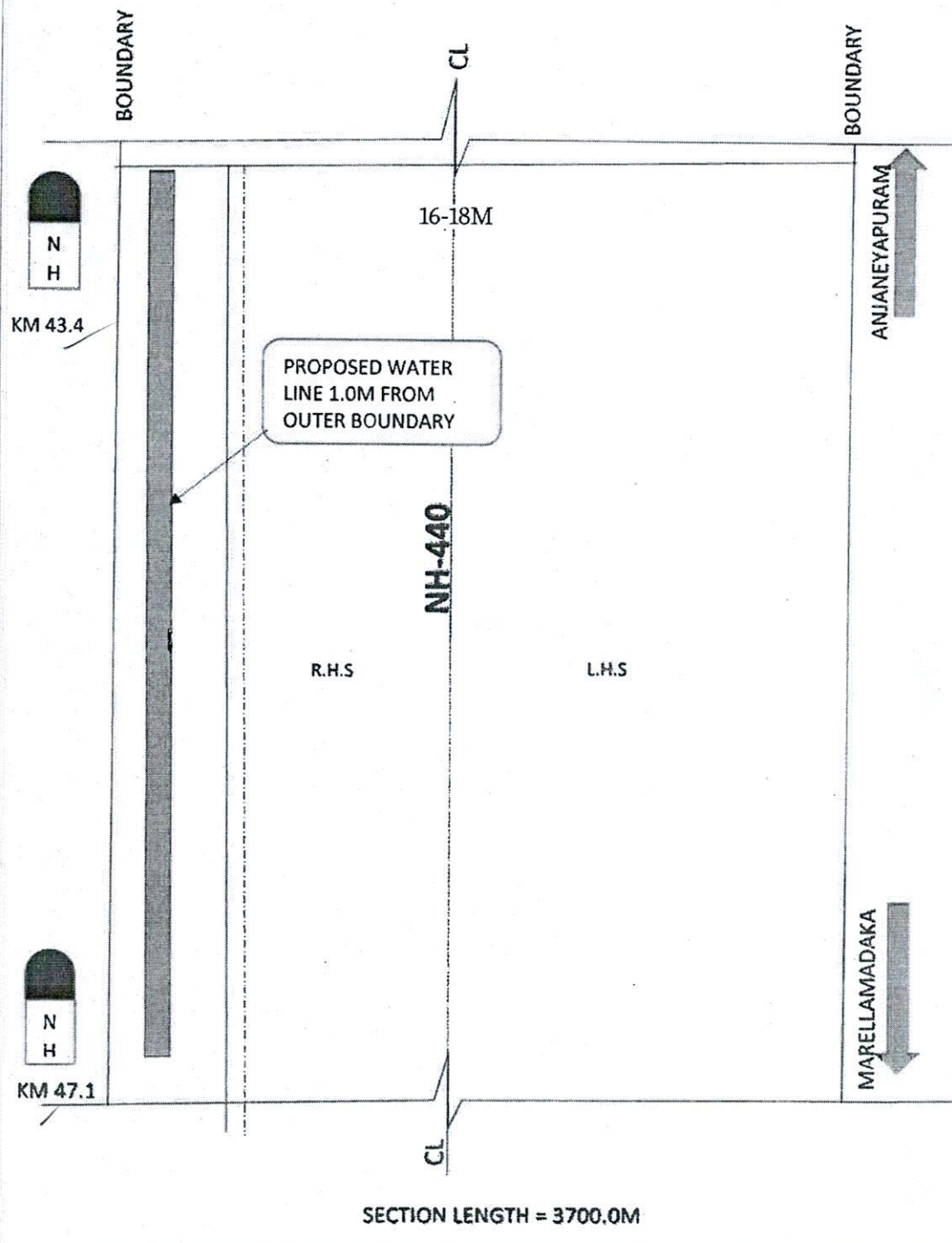
Shuree Jobs
Dy. Exe. Engineer (K&B);
N.H. Sub Division, KADAPA.

A. George
04/12/2015
Asst. Executive Engineer (R&B)
N.H Section, RAYACHOTY.

Principal
4/12/2018
EXECUTIVE ENGINEER
RWS & S DIVISION
PULVENDULA.

Sipalidevi
4/12/25
Deputy Executive Engineer
RRS & S, Sub Division
Puthandola.

**ROW PLANT FOR RWS DEPARTMENT DRINKING WATER PIPE LINE
FROM ANJANEYAPURAM TO MARELLA MADAKA**



SECTION LENGTH = 3700.0M

S. Subash
Executive Engineer (R&B)
N.H. DIVISION, KADAPA.

S. Subash
Dy. Exe. Engineer (R&B)
N.H. Sub Division, KADAPA.

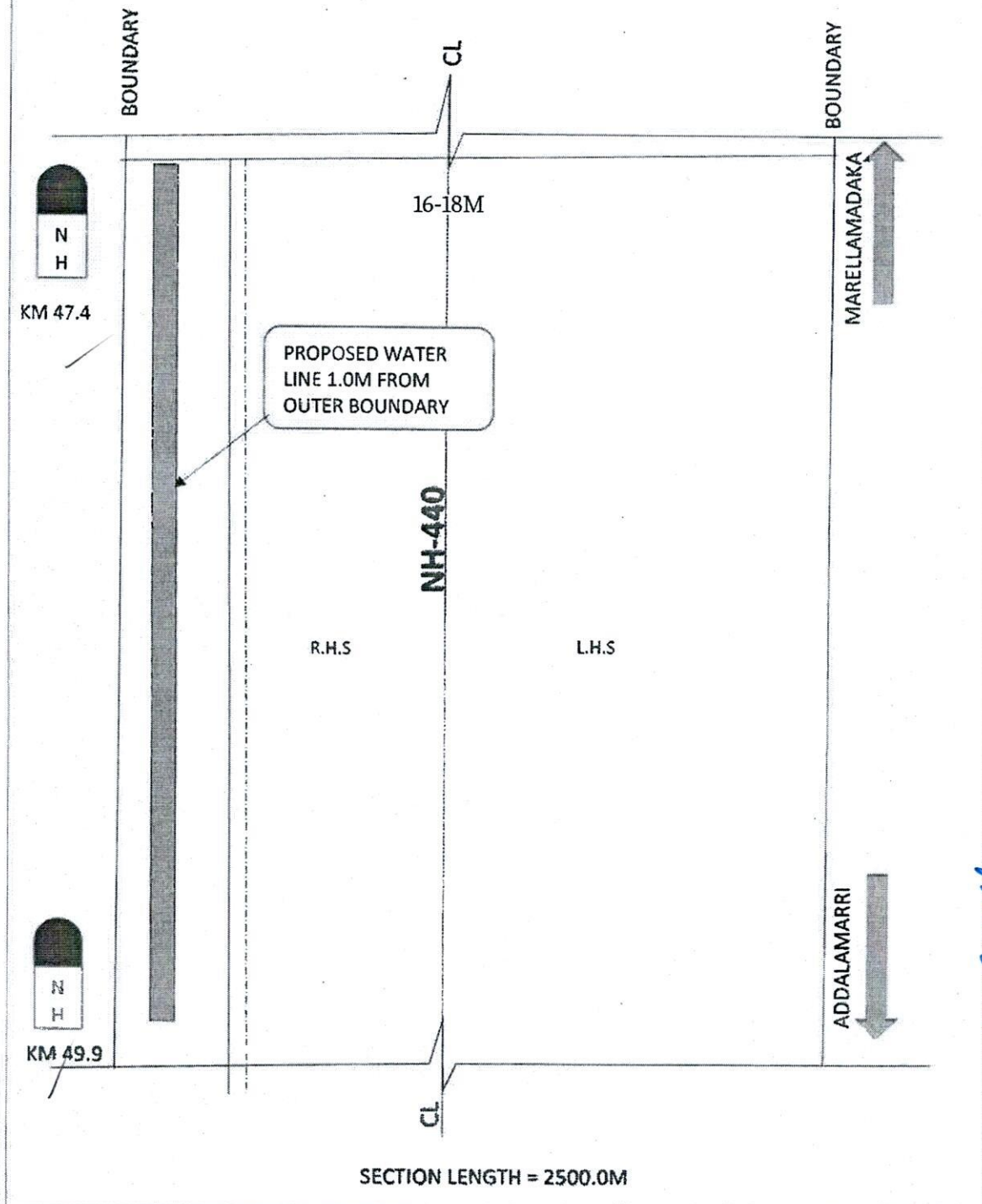
A. G. S. S. S.
Asst. Executive Engineer (R&B)
N.H. Section, RAYACHOTY.

Rajendran
4/12/2015
EXECUTIVE ENGINEER
& S DIVISION
PULIVENDULA.

S. Subash
4/12/2015
Deputy Executive Engineer
RWS & S, Sub Division
Pulivendula.

G. Lakshmi
Asst. Executive Engineer
RWS & S, PULIVENDULA (M)

**ROW PLANT FOR RWS DEPARTMENT DRINKING WATER PIPE LINE
FROM MARELLA MADAKA TO ADDALAMARRI X ROAD (CKECK POST)**



S. Subudulur
Executive Engineer (R&B)
N.H. DIVISION, KADAPA.

Shreeya
Ly. Exe. Engineer (R&B)
N.H. Sub Division, KADAPA.

A. George
04/11/2025
Asst. Executive Engineer (R&B)
N.H Section, RAYACHOTY.

Arjun
4/12/25

EXECUTIVE ENGINEER
RWS & S DIVISION
PULIVENDULA.

Shridhar
4/12/25

Deputy Executive Engineer
RWS & S, Sub Division
Pulivendula.

G. Lakshmi
Asst. Executive Engineer
RWS & S, PULIVENDULA (M)