



# भारतीय राष्ट्रीय राजमार्ग प्राधिकरण

(सड़क परिवहन और राजमार्ग मंत्रालय, भारत सरकार)

## National Highways Authority of India

(Ministry of Road Transport & Highways, Govt. of India)

क्षेत्रीय कार्यालय : एफ-120, जनपथ, श्याम नगर, जयपुर-302019

Regional Office : F-120, Janpath, Shyam Nagar, Jaipur-302019

Tel. (O) / फोन : (ऑ.) 0141-2292056, 2292049

E-mail / ई-मेल : rojaipur@nhai.org Web. / वेब : www.nhai.gov.in



No.: NHAI/18013/1/2021-ROJ/Permission-Gas Pipeline/Adani/152/NH-48, km 299.845 to 307.055/983 Date: 23.06.2022

### INVITATION OF PUBLIC COMMENTS

**Sub.:** Proposal for grant of permission for laying proposed 12" NB MS Steel Gas Pipeline along/across NH-76 (New NH-48) from design Ch. 299+845 to 303+030 (RHS), crossing at Ch. 303+030 and from Ch. 303+030 to 307+055 (LHS) total length 7.270 km to develop City Gas Distribution Network in Udaipur & its surrounding areas under Udaipur G.A. in the state of Rajasthan by M/s. Adani Total Gas Ltd. - reg.

**Ref.:** (i) M/s. Adani Total Gas Ltd. letter no. AGL/U&C/NHAI/Chittorgarh/NH-48/ Old NH-76/2021 dated 23.11.2021 and letter dated 24.05.2022.

(ii) PD, PIU-Udaipur letter no. NHAI/UDR/P-U/Gas Pipeline/2022/440 dated 07.06.2022.

Sir,

It is to inform all concern that the M/s. Adani Total Gas Ltd. Ahmedabad vide letter under reference (i) has submitted a proposal for the subjected work and PD, NHAI, PIU, Udaipur has submitted the above proposal vide letter under reference (ii) for approval of the Competent Authority, Highway Administration.

2. The proposal is regarding permission for laying 12" NB MS Steel Gas Pipeline along/across NH-76 (New NH-48) from design Ch. 299+845 to 303+030 (RHS), crossing at Ch. 303+030 and from Ch. 303+030 to 307+055 (LHS) total length 7.270 km to develop City Gas Distribution Network in Udaipur & its surrounding areas under Udaipur G.A. in the state of Rajasthan by M/s. Adani Total Gas Ltd.

3. As per Para-4 of Ministry's Circular No. RW/NH-33044/29/2015S&R(R) dated 22.11.2016, the Highway Administration shall be put out in the public domain for 30 days for seeking claims and objections (on grounds of public inconvenience, safety and general public interest).

4. In view of the above, before approval of the competent authority, the comments/objections of affected public is hereby invited with reference to the Ministry's circular dated 22.11.2016 due to laying of Gas Pipeline along and across on the subjected stretch. The objections/comments may be addressed to the below mentioned address upto 23.07.2022, beyond due date, no comments/objections will be accepted.

**The Regional Officer, Regional Office - Jaipur**

National Highways Authority of India,

F-120, Janpath, Shyam Nagar, Jaipur (Raj.)-302019,

Tel : 0141-2292049, 2292054 Email : rojaipur@nhai.org

This is issued with the approval of the Regional Officer, NHAI, RO, Jaipur (Rajasthan).

Yours faithfully,

  
(K R Chouhan)

Dy. General Manager (T)

- Copy to: (i) Web Admn., NHAI, HQ, New Delhi - for uploading in NHAI's website [web-admin@nhai.org]  
(ii) Director, NIC, New Delhi - for uploading in Ministry's website. [mansoor@nic.in]  
(iii) PD, PIU-Jaipur: for information.  
(iv) M/s. Adani Total Gas Ltd., Adani Corporate House, Near Vaishno Devi Circle, S.G. Highway, Khodiyar, Ahmedabad-382421: for information.





# भारतीय राष्ट्रीय राजमार्ग प्राधिकरण

## (सड़क परिवहन और राजमार्ग मंत्रालय, भारत सरकार)

### National Highways Authority of India

(Ministry of Road Transport and Highways, Government of India)

परियोजना कार्यान्वयन इकाई, उदयपुर, प्लॉट सं. 465, सरस डेयरी के पास, गोवर्धन विलास, उदयपुर (राज.) 313001

Project Implementation Unit, Udaipur, Plot No. 465, Near Saras Dairy, Goverdhan Villas, Udaipur (Raj.) 313001

दूरभाष/Phone : (0294) 2980801, 2980802 ई-मेल/Email: uda@nhai.org



NHAI/UDA/P-U/Gas Pipeline/2022/ 440

The CGM (T) cum Regional Officer,  
National Highways Authority of India,  
Regional Office,  
F-120 - Janpath, Shyam Nagar  
JAIPUR - 302019



07.06.2022

**Sub:** Permission for laying proposed 12" NB MS Steel Gas pipeline along/Across NH-76 (New NH-48) from Design Ch. 299+845 to 303+030(RHS), Crossing at D.C. 303+030 & from D.C. 303+030 to 307+055 (LHS) total 7.270 Km Length to develop city Gas Distribution Network in Udaipur & its surrounding areas under Udaipur GA.- **Demand Note-Reg.**

- Ref:** (1) M/s. Adani Total Gas Limited letter No. AGL/U&C/CHITTORGARH/NH-48/OLD NH-76/2021 dated 23.11.2021.  
(2) This office letter No. NHAI/UDA/P-U/Gas Pipeline/2020/527 dt.30.11.2021  
(3) M/s. Adani Total Gas Limited letter No. AGL/U&C/NHAI/2022/02 dated 15.02.2022  
(4) This office letter No. NHAI/UDA/Gas Pipeline/NH-27/2212 dt.23.03.2022  
(5) M/s. Aarvee Associates Letter No. AA/UC/22-23/NHAI/1174 dt. 27.04.2022  
(6) This office letter No. NHAI/UDA/NH-76/Adani Gas Pipeline/248 dt.04.05.2022  
(7) M/s. Adani Total Gas Limited letter No. AGL/U&C/NHAI/NH-76 dated 24.05.2022

Sir,

The subjected re-submitted proposal of M/s. Adani Total Gas Limited has been examined by Independent Engineer M/s. Aarvee Associates and submitted the report vide letter No. AA/UC/22-23/NHAI/1174 dt. 27.04.2022.

Accordingly, this office vide letter cited (6) above has requested to the applicant for Depositing lease amount of Rs. 77,34,417/- (as per calculation sheet attached) through Bharat Kosh Portal ([www.Bharatkosh.gov.in](http://www.Bharatkosh.gov.in)) in the name of RPAO (Regional Pay account Officer) MoRTH, Jaipur as per MoRTH Circular dated 09.08.2018 and provide copy of the receipt and also submit performance Bank Guarantee @ Rs. 100/- per route meter length as per Ministry's Circular No. RW/NH-33044/29/2015/S&R (R) dated 22.11.2016 amounting to Rs. 7,21,000/- (Rs. 100 x 7210 m) plus Rs. 1,00,000/- per crossing i.e. Total Rs. 8,21,000/- valid for a period of one year in favour of Project Director, NHAI, Udaipur.

Subsequently, M/s. Adani Total Gas Limited has submitted the following:

- a) **Licensee fee:** M/s. Adani Total Gas Limited has deposited lease amount of Rs. 77,34,417/- through Bharatkosh.gov.in vide transaction Ref. No. 1905220008863 dated 19.05.2022.  
b) **Bank Guarantee:** M/s. Adani Total Gas Limited has submitted Bank Guarantee No. 0024NDLG00041923 dated 18.05.2022 amounting to Rs. 8,21,000/- valid upto 17.05.2023 issued by ICICI Bank Ltd, 2nd Floor, JMC House, Opp. Parimal Garden, Ahmedabad towards execution of subjected Gas pipeline in a length of 7.270 Km in favour of Project Director, NHAI, Udaipur (copy enclosed).

The proposal has been examined by IE and this office in line with MoRTH Circular No. RW/NH-33044/29/2015/S&R (R) dated 22.11.2016 and MoRTH RO letter No. RW/JAI/RJ/PS/2017/UTILITY/GENL dated 16.03.2017 and found in order

In view of the above, it is recommended to accord necessary permission to M/s. Adani Total Gas Limited against their aforementioned proposal.

Yours faithfully,

(Lokesh Singh Rajpurohit)  
General Manager (Tech.)  
Project Director

Encl: two copies of proposal & copy of BG.





# भारतीय राष्ट्रीय राजमार्ग प्राधिकरण

## (सड़क परिवहन और राजमार्ग मंत्रालय, भारत सरकार)

### National Highways Authority of India

(Ministry of Road Transport and Highways, Government of India)

परियोजना कार्यान्वयन इकाई, उदयपुर, प्लॉट सं. 465, सरस डेयरी के पास, गोवर्द्धन विलास, उदयपुर (राज.) 313001

Project Implementation Unit, Udaipur, Plot No. 465, Near Saras Dairy, Goverdhan Villas, Udaipur (Raj.) 313001

दूरभाष/Phone : (0294) 2980801, 2980802 ई-मेल/Email: uda@nhai.org



#### CERTIFICATE

- Sub:** Permission for laying of proposed 12" NB MS Steel Gas pipeline along/Across NH-76 (New NH-48) from Design Ch. 299+845 to 303+030(RHS), Crossing at D.C. 303+030 & from D.C. 303+030 to 307+055 (LHS) total 7.270 Km Length to develop city Gas Distribution Network in Udaipur & its surrounding areas under Udaipur GA-Reg.
- Undersigned has examined the proposal of the applicant for Laying 12" NB MS Steel Gas pipeline along/Across NH-76 (New NH-48) from Design Ch. 299+845 to 303+030(RHS), Crossing at D.C. 303+030 & from D.C. 303+030 to 307+055 (LHS) total 7.270 Km Length to develop city Gas Distribution Network in Udaipur & its surrounding areas under Udaipur in the State of Rajasthan and confirm that the standard conditions issued vide Ministry Circular No. RW/NH-33044/29/2015/S&R (R) dated 22.11.2016 has been followed.
  - It is certified that any other location of utility line would be extremely difficult and unreasonable costly and installation of utility line within ROW will not adversely affect the design, stability & traffic safety of the highway nor the likely future improvement such as widening of the carriageway, easing of curve etc.
  - I will ensure supervision of the work of laying of utility and ensure that the defects in road portion after laying of utility are corrected.
  - I will notify/forfeit the BG for claims for damages done/disruption in working, if any.
  - I will ensure that proposed permission is entered in the register of records.
  - The record of previous approval, if any has been considered and copy of same is enclosed with the proposal.

*(Signature)*  
07/06/20

(Lokesh Singh Rajpurohit)  
General Manager (Tech.)  
Project Director

## CHECK- LIST

**Guidelines for processing the proposal for laying of Utility line in the land along/across National Highways vested with NHAI.**

**Ministry Circular No-RW/NH 330044/29/2015/S&R@ Dated 22/11/2016.**

### General Information

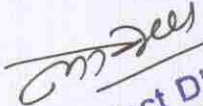
Sr. No.	Description	Information /Status
1	Name and Address of the Applicant/Agency	Adani Total Gas Limited, 2nd Floor, KKG House, Opp. Transport Nagar, Balicha, Udaipur - Rajasthan
2	National Highway Number	Along & Across NH-76 (New NH-48)
3	State	Rajasthan
4	Location	Udaipur
5	Chainage in KM	For Along NH Chainage From Ch: 299.845 Km To Ch:303.030Km From Ch: 303.030 Km To Ch:307.055Km  For Across NH Chainage NH Chainage- @ Ch:@303.030 Km
6	Length in Meters	For Along 7210m For Across 60 m Total = 7270 m
7	Width of available ROW in both side	60 m
8	Side of NH (left or right side of NH towards increasing chainage/Km direction)	For Along NH Chainage From Ch: 299.845 Km To Ch:303.030Km From Ch: 303.030 Km To Ch:307.055Km  For Across NH Chainage NH Chainage- @ Ch:@303.030 Km
9	Name of Highway Authority of NHAI	PIU-Udaipur
10	Highway Administration address	<b>The Chief Engineer cum Regional Officer Ministry of Road Transport &amp; Highways, Regional Office, Ajmer Road, Uma Colony, Shanti Nagar, DCM Jaipur - 302019 Rajasthan</b>



  
**Project Director**  
National Highways Authority of India  
Project Implementation Unit, Udaipur



<b>Sr. No</b>	<b>Item</b>	<b>Measurement. Observations as per site conditions</b>	<b>MORTH Norms</b>	<b>Whether complying with MORTH Norms</b>
1	Details of already laid utility service, if any	NA		N/A
2	Whether up gradation of the stretch in near future is proposed or not	NO		N/A
	(a) If yes, provision of utility adversely affect the plan of up-gradation	Will not affect the up gradation. Proposed Structures are shown in Plan Drawing.	N/A	N/A
3	<b>Laying of the utility service along the National Highways.</b>			
3.1	Location of proposed utility service along the stretch	At extreme edge of the RoW. For Along 1) NH Chainage 299.845 km to 303.030 km 2) NH Chainage 303.030km to 307.055 km For Across 1) NH Chainage @303.030 km	Utility Duct/ beyond the toe line of the embankment and drains, and close to the extreme edge of the RoW.	
3.2	Depth of top of utility service from ground level	Minimum 1.0 m	0.6 meter	complying
3.3	Mechanism for crossing water channel	Beneath the bed of Water Channel	Through utility duct(if provision exists) or beneath the bed of water channel	Complying
3.4	Whether ROW is restricted in this stretch?	NO		N/A

  
**Project Director**  
 National Highways Authority of India  
 Project Implementation Unit, Udaipur

  
 e



<b>Sr. No</b>	<b>Item</b>	<b>Measurement. Observations as per site conditions</b>	<b>MORTH Norms</b>	<b>Whether complying with MORTH Norms</b>
3.4.1	If yes, whether provision of land acquisition is required to lay utility	N/A		N/A
	(a) If yes, whether undertaking for land acquisition along with relevant L.A. details has been furnished	N/A		N/A
3.4.2	Width of concrete duct, if utility services are proposed to be laid in concrete ducts	N/A	Not less than one lane	N/A
4	<b>Laying of utility services across the NH</b>			
4.1	Whether Existing drainage structures is allowed to carry the utility lines.	NO	Not to be allowed	Yes
4.2	Proposed crossing of utility service	Perpendicular to NH	Perpendicular to NH	Complying
4.3	Type of casing pipe/conduit carrying the utility line.	MS STEEL	Steel, cast iron, or reinforced cement concrete and have adequate strength	Complying
4.4	Whether ends of the casing/conduit pipe are sealed from the outside	SEALED	Sealed	Complying
4.5	Length of casing/conduit pipe crossing NH.	60 m	Extend from drain to drain in cuts and toe to toe of slope in the fills	Complying
4.6	Depth of top of the casing/conduit pipe.	Minimum 1.65 M	At least 1.2 m below the top of subgrade	Complying
4.7	Crossing method in case of CC pavement.	HDD	Only boring method (HDD)	Complying

  
**Project Director**  
 National Highways Authority of India  
 Project Implementation Unit, Udaipur

  
 1/1





<b>Sr. No</b>	<b>Item</b>	<b>Measurement. Observations as per site conditions</b>	<b>MORTH Norms</b>	<b>Whether complying with MORTH Norms</b>
4.8	Horizontal and vertical clearances in case utilities are allowed overhead,	N/A (Underground Only)	In accordance with IRC codes.	N/A
<b>5</b>	<b>Document / Drawings enclosed with the proposal</b>	<b>Yes Enclosed</b>		
5.1	Cross-Section showing the size of trench for open trenching method		Enclosed, if applicable	
	(a) Trench width	600 mm	More than 30 cm and less than 60 Cm wider than the outer diameter of the utility pipe	
	(b) Filling of trench	As per Ministry Guidelines.	As per Ministry guidelines vide letter No. RW/NH-33044/29/2015/S&R (R) dated 22.11.2016	
	(c) location of trench	Extreme edge of available ROW Space.	extreme edge of the ROW	
5.2	Cross section showing the size of pit and location of conduit for HDD method	Yes Enclosed	Enclosed, if applicable	Complying
5.3	Strip plan/ Route plan showing utility line, chainage, width of ROW, distance of proposed utility from the edge of ROW, important mile stone, intersections, cross drainage works etc.	Yes Enclosed	Enclosed	Complying
5.4	Plan and profile drawing of stretch showing cross section of road at 20m distance along with ROW and proposed utility	Yes Enclosed	Enclosed	Complying
6	Methodology for laying of utility line	Yes Enclosed	Enclosed	Complying
7	Draft License Agreement is as per Ministry guidelines vide letter No. RW/NH-34044/29/2015/S&R (R) dated 22.11.2016 and signed by two witnesses	Yes Enclosed	Enclosed	Complying

*[Signature]*  
**Project Director**  
National Highways Authority of India  
Project Implementation Unit, Udaipur



<b>Sr. No</b>	<b>Item</b>	<b>Measurement. Observations as per site conditions</b>	<b>MORTH Norms</b>	<b>Whether complying with MORTH Norms</b>
8	License fees in Favor of MoRTH RPAO Jaipur	Will be submitted	As per Ministry vide circular no. RE/NH-33044/29/2015 /S& (R)dated 22.11.2016	
9	Whether Bank Guarantee has been obtained	Will be obtained at the time of permission.	As per Ministry vide circular no. RE/NH-33044/29/2015 /S&(R)dated 22.11.2016	
	(a) If yes, whether Confirmation of BG has been obtained as per MoRTH/NHAI guidelines			
10	<b>Affidavit / Undertaking from the Applicant for</b>			
10.1	Undertaking for not to damage other existing utility, if damaged then to pay the losses to either to MoRTH/NHAI or to the concerned agency.	Enclosed	Enclosed	Complying
10.2	Undertaking for renewal of Bank Guarantees and when asked by NHAI/ MoRTH	Enclosed	Enclosed	Complying
10.3	Undertaking for confirming all standard condition of MoRTH/NHAI guidelines.	Enclosed	Enclosed	Complying
10.4	Undertaking for shifting of utility as and when asked by MoRTH/ NHAI within a month at their own cost.	Enclosed	Enclosed	Complying
10.5	Undertaking for indemnity against all damages and claims.	Enclosed	Enclosed	Complying
10.6	Undertaking for management of traffic movement during laying of utility line without hampering the traffic.	Enclosed	Enclosed	Complying
10.7	Undertaking that If any claim is raised by the Concessionaire/contractor then the same has to be paid by the applicant	Enclosed	Enclosed	Complying



*Amal*  
**Project Director**  
National Highways Authority of India  
Implementation Unit, Udaipur





<b>Sr. No</b>	<b>Item</b>	<b>Measurement. Observations as per site conditions</b>	<b>MORTH Norms</b>	<b>Whether complying with MORTH Norms</b>
10.8	Undertaking that the applicant has obtained various safety clearances from the representative authorities such as directorate of Electricity, Chief controller of Explosives, Petroleum and Explosive Safety Organization, Oil Industry Safety Directorate, State/Central Pollution Control Board and any other statutory clearances applicable, before applying to Highway Administration	NA. As our Project falls under PNGRB. PNGRB Authorization letter Attached.	Enclosed	Complying

The above particulars with the drawings and documents have been verified and certified as correct as per prevailing site conditions.

  
  
**Name, Designation & Signature of the Authorized representative of Applicant**

  
  
**Name, Designation & Signature of the Authorized representative of NHAI**