



सत्यमेव जयते

भारत सरकार / GOVERNMENT OF INDIA
राजमार्ग प्रशासन / HIGHWAY ADMINISTRATION

सड़क परिवहन एवं राजमार्ग मंत्रालय / Ministry of Road Transport & Highways

क्षेत्रीय कार्यालय, केन्द्रीय सदन, छठा तल, सेक्टर-९ ए, चंडीगढ़-१६०००९

Regional Office, Kendriya Sadan, 6th Floor, Sector-9 A, Chandigarh-160009

दूरभाष / Tel - 0172-2743228, 2740376, ई-मेल / Email: rochandigarh2010@gmail.com

No. RW/CH/PB/NH-754/Km.41.402 TO 42.877(RHS)/NOC/2417/2025/ 671-79

Dated: 03.07.2025

To

Senior Technical Director, NIC, Transport Bhawan, New Delhi - 110001.

Sub: NOC permission for laying of 6" Dia Steel Natural Gas Pipe Line along the NH-754 from Haryali CNG Pump to Bawa Ram Singh Chowk from Km 41.402 to 42.877 (RHS) [total Length = 1475.00m) at Sri Muktsar Sahib on Bathinda-Sri Muktsar Sahib Road, Tehsil & District Sri Muktsar Sahib in the State of Punjab - Gujrat Gas Limited (GGL).

Ref: Punjab State PWD Memo No - 967/NH dated 26/05/2025

Sir,

Kindly refer to the letter cited under reference above received from CE(NH), PWD (B&R), Punjab, forwarding therewith the subject proposal for consideration of this office.

2. As per Para 4 of this Ministry's guidelines dated 22.11.2016, the application so received will have to be put out in the public domain for 30 days for seeking claims and objections (on grounds of public inconvenience, safety and general public interest). In view of the same, please find enclosed herewith the details of proposal mentioned above. The competent Authority has decided to upload the instant proposal on the Ministry's website to invite public comments, if any, on the proposal within 30 days.

[Signature]
03/07/25

Executive Engineer,
For H.A. MoRT&H, Chandigarh

Copy to: EE, NHD, PWD (B&R) Br., Ferozepur - For kind information and necessary action please.

CHECK- LIST

Guidelines for processing the proposal for laying of Utility line in the land along/across National Highways vested with NHAI/PWD/BRO. As per Ministry guidelines vide letter No. RW/NH-34044/ 29/2015/S&R (R) dated 22.11.2016

General Information

1. Name and Address of the Applicant/Agency : M/s Gujarat Gas Limited, Ground Floor, Bath Complex, Old Cantonment Road, Beside of Cooperative Bank, Faridkot (PB).
2. National Highway Number : NH-754
3. State : Punjab
4. Location : Sri Muktsar Sahib
5. Chainage in KM : From CH 41+402 to CH 42+877(RHS)
6. Length in Meters : 1475.00m (RHS)
7. Width of available ROW in both side : 30.00m
8. Side of NH (left or right side of NH And increasing chainage/Km direction) : RHS
9. Name of Highway Authority of NHAI/PWD/BRO : Executive Engineer, PWD Ferozepur
10. Highway Administration address : Regional Office, MoRT&H Chandigarh, 6th Floor, Kendriya Sadan, Chandigarh.

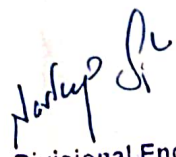



Nardeep Singh
Sub Divisional Engineer
National Highway Sub Division No.1
PWD B&R Br. Ferozepur

Al
Executive Engineer
National Highway Division
PWD B&R Br. Ferozepur

Item	Measurement. Observations as per site conditions	MORTH Norms	Whether complying with MORTH Norms (Y/N)
Details of already laid utility service, If any	No such existing utility available		Yes
Whether up gradation of the stretch in near future is proposed or not	No		Yes
(a) If yes, provision of utility adversely affects the plan of up-gradation		Not affect plan of up-gradation	
Laying of the utility service along the National Highways.			
1. Location of proposed utility service along the stretch	From CH 41+402 to 42+877(RHS)	Utility Duct/ beyond the toe line of the embankment and drains, and close to the extreme edge of the ROW.	On extreme edge of row
3.2 Depth of top of utility service from ground level	1.20m	0.6 meter	Yes
3.3 Mechanism for crossing water channel	Beneath the bed of water channel	Through utility duct(if provision exists) or beneath the bed of water channel	Yes
3.4 Whether ROW is restricted in this stretch?	No		Yes
3.4.1 If yes, whether provision of land acquisition is required to lay utility	Not Applicable		Not Applicable
(a) If yes, whether undertaking for land acquisition along with relevant L.A. details has been furnished	Not Applicable		Not Applicable
3.4.2 Width of concrete duct, if utility services are proposed to be laid in concrete ducts	Not Applicable	Not less than one lane	Not Applicable
4 Laying of utility service across the NH			




 Sub Divisional Engineer
 National Highway Sub Division No.1
 PWD B&R Br. Ferozepur


 Executive Engineer
 National Highway Division
 PWD B&R Br. Ferozepur

Whether Existing drainage structures is allowed to carry the utility lines	Not Applicable	Not to be allowed	Not Applicable
Proposed crossing of utility service	Not Applicable	Perpendicular to NH	Not Applicable
Type of casing pipe/conduit carrying the utility line.	Not Applicable	Steel, cast iron, or reinforced cement concrete and have adequate strength	Not Applicable
Whether ends of the casing/conduit pipe are sealed from the outside	Not Applicable	Sealed	Not Applicable
Length of casing/conduit pipe crossing NH.	Not Applicable	Extend from drain to drain in cuts and toe to toe of slope in the fills	Not Applicable
Depth of top of the casing/conduit pipe.	Not Applicable	At least 1.2 m below the top of subgrade	Not Applicable
Crossing method in case of CC pavement	Not Applicable	Only boring method(HDD)	Not Applicable
Horizontal and vertical clearance in case utilities are allowed overhead,	N/A (Underground Only)	In accordance with IRC codes.	Not Applicable
Document/ Drawings enclosed with the proposal	Yes Enclosed		
1 Cross-Section showing the size of trench for open trenching method	Not applicable	Enclosed, if applicable	Not applicable
(a)Trench width	Not applicable	More than 30 cm and less than 60 Cm wider than the outer diameter of the utility pipe	Not applicable
(b) Filling of trench	Not applicable	As per Ministry guidelines vide letter No. RW/NH-34044/ 29/2015/S&R (R) dated 22.11.2016	Not applicable
(c)Location of trench	Not applicable.	Extreme edge of the ROW	Not applicable
5.2 Cross section showing the size of pit and location of conduit for HDD method	Enclosed	Enclosed, if applicable	Yes
5.3 Strip plan/ Route plan showing utility line, chainage, width of ROW, distance of proposed	Enclosed	Enclosed	Yes

Sub Divisional Engineer
National Highway Sub Division
PWD B&R Br. Ferozepur



Executive Engineer
National Highway Division
PWD B&R Br. Ferozepur

	utility from the edge of ROW, important milestone, intersections, cross drainage works etc.			
	Plan and profile drawing of stretch showing cross section of road at 20m distance along with ROW and proposed utility	Enclosed	Enclosed	Yes
	Methodology of laying of utility line	HDD Method	Enclosed	Yes
	Draft License Agreement is as per Ministry guidelines vide letter no. RW/NH-34044/29/2015/S&R (R) dated 22.11.2016 and signed by two witness	Enclosed	Enclosed	Yes
	License fees in Favor of MoRTH&H RPAO	Will be submitted	As per Ministry vide circular no. RE/ NH-33044/29/2015/S&(R) dated 22.11.2016	Yes
	Whether Bank Guarantee has been obtained	Will be obtained at the time of permission.	As per Ministry vide circular no. RE/NH-33044/29/2015/S&(R) dated 22.11.2016	Yes
	(a)if yes, whether Confirmation of BG has been obtained as per MoRTH/NHAI guidelines			
10	Affidavit / Undertaking from the Application for			
10.1	Undertaking for not to damage other existing utility, if damaged then to pay the losses to either to MoRTH/NHAI or to the concerned agency.	Enclosed	Enclosed	Yes
10.2	Undertaking for renewal of Bank Guarantees and when asked by NHAI/MoRTH	Enclosed	Enclosed	Yes
10.3	Undertaking for confirming all standard condition of MoRTH/NHAI guidelines.	Enclosed	Enclosed	Yes
10.4	Undertaking for shifting of utility as and when asked by MoRTH/NHAI within a month at their own cost	Enclosed	Enclosed	Yes
10.5	Undertaking for indemnity against all damages and claims.	Enclosed	Enclosed	Yes
10.6	Undertaking for management of traffic movement during laying of utility line without hampering the traffic.	Enclosed	Enclosed	Yes

Sub Divisional Engineer
National Highway Sub Division No.1
PWD B&R Br. Ferozepur



Executive Engineer
National Highway Division
PWD B&R Br. Ferozepur

Undertaking that if any claim is raised by the concessionaire /contractor then the same has to be paid by the applicant	Enclosed	Enclosed	Yes
Undertaking that the applicant has obtained various safety clearances from the representative authorities such as directorate of electricity, Chief controller of explosives, petroleum and explosive safety Organization, Oil Industry Safety directorate, State/Central Pollution Control Board and any other statutory clearance S Applicable, before applying to Highway Administration	Not Applicable for CGD Projects	Enclosed	Yes

The Right of the Way (ROW) of the National Highway available at the proposed location from the center Line of divided carriageway is 15.00m (LHS) + 15.00m (RHS).

The above particulars along with the drawings and documents have been verified and certified as correct as per prevailing site conditions.

For Gujarat Gas Limited



Narup S
Sub Divisional Engineer
National Highway Sub Division No.1
PWD B&R Br. Ferozepur

Executive Engineer, PWD Ferozepur


De
Executive Engineer
National Highway Division
PWD B&R Br. Ferozepur

CERTIFICATE

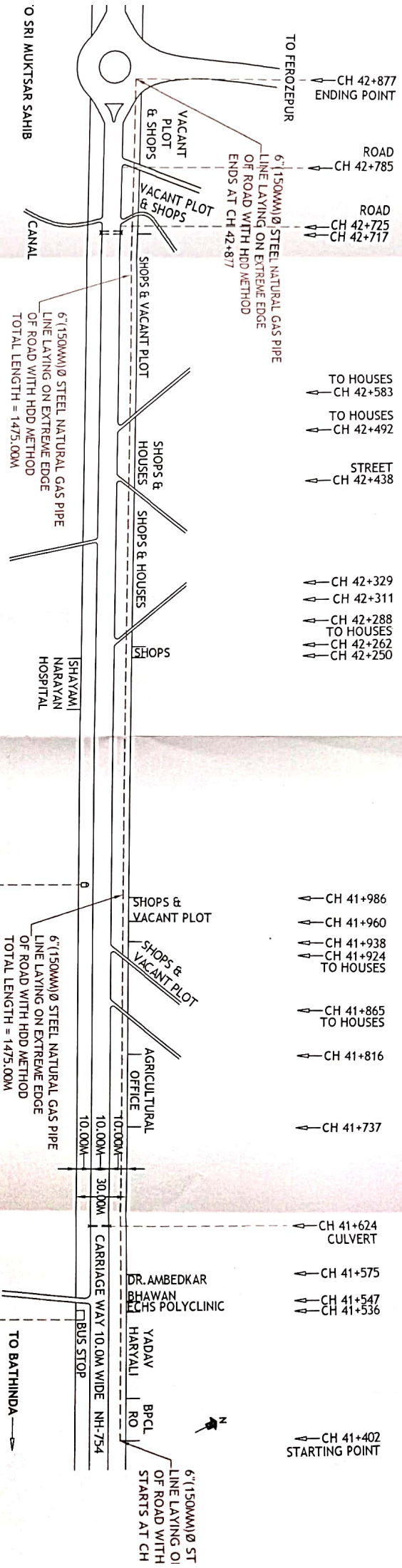
Undersigned has examined the proposal of the applicant named Sh. Chandrakant Vala, M/s Gujarat Gas Limited.

1. **Sh. Chandrakant Vala, on behalf of M/s Gujarat Gas Limited** have applied for Laying of 6"(150mm) Dia Steel Natural Gas Pipeline along the NH-754, from Haryali CNG Pump to Bawa Ram Singh Chowk, from CH 41+402 to 42+877(RHS), Total Length = 1475.00m, at Sri Muktsar Sahib, on Bathinda – Sri Muktsar Sahib road, Tehsil & Distt. Sri Muktsar Sahib in the state of Punjab and confirm that the all standard conditions issued vide Ministry circular No. RW/NH-33044/29/2015/S&(R) dated 22.11.2016 has been followed.
2. It is certified that any other location of utility line would be extremely difficult and unreasonable costly and installation of utility line within ROW will not adversely affect the design, stability & Traffic safety of the highway nor the likely future improvement such as widening of the carriageway, Easing of curve etc.
3. I will ensure supervision of the work of laying of utility and ensure that the defects in road portion after laying of utility are to be corrected/repaired.
4. I will notify/ forfeit the BG for claims for damages done/disruption in working, if any.
5. I will ensure that proposed permission in entered the register of records.
6. The record of previous approval, if any has been considered and copy of same is enclosed with the Proposal.

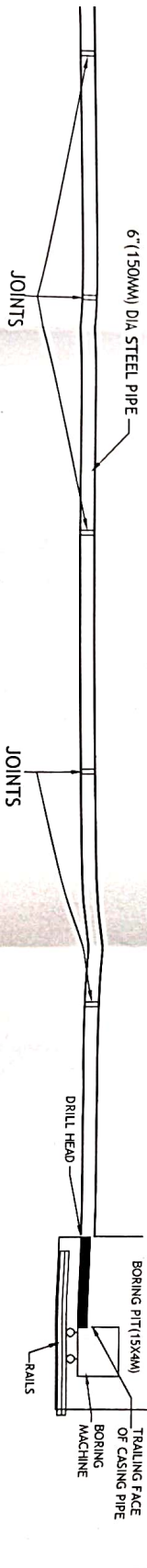
Executive Engineer, PWD Ferozepur



01 JAN 2025

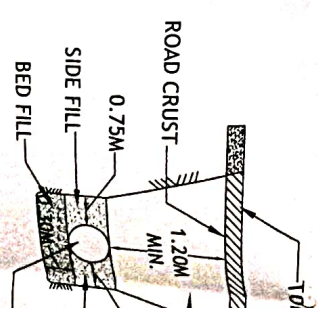


LOCATION PLAN
SCALE 1:4000



TYPICAL CROSS SECTION OF LAYING OF 6\"/>

SCALE 1:200



LAYING OF 6\"/>

SCALE 1:50

**GEOGRAPHICAL AREA
FEROZEPUR, FARIDKOT AND
SRJ MUKTSAR SAHIB DISTRICTS**

ETL/MAZ



Total Geographical Area (sq Km)	6,950
No. of Charge Area	9
Total Households	4,84,713
Total Population	25,72,378

CHARGE AREA ID	NAME	CHARGE AREA ID	NAME
CA-01	GURU HARSAHAI	CA-05	KOTLAHURA
CA-02	FEROZEPUR	CA-06	JATU
CA-03	ZINA	CA-07	MUKTSAR SAHIB
CA-04	FARIDKOT	CA-08	SAHIB
CA-05	KOTLAHURA	CA-09	SAHIB

LEGEND

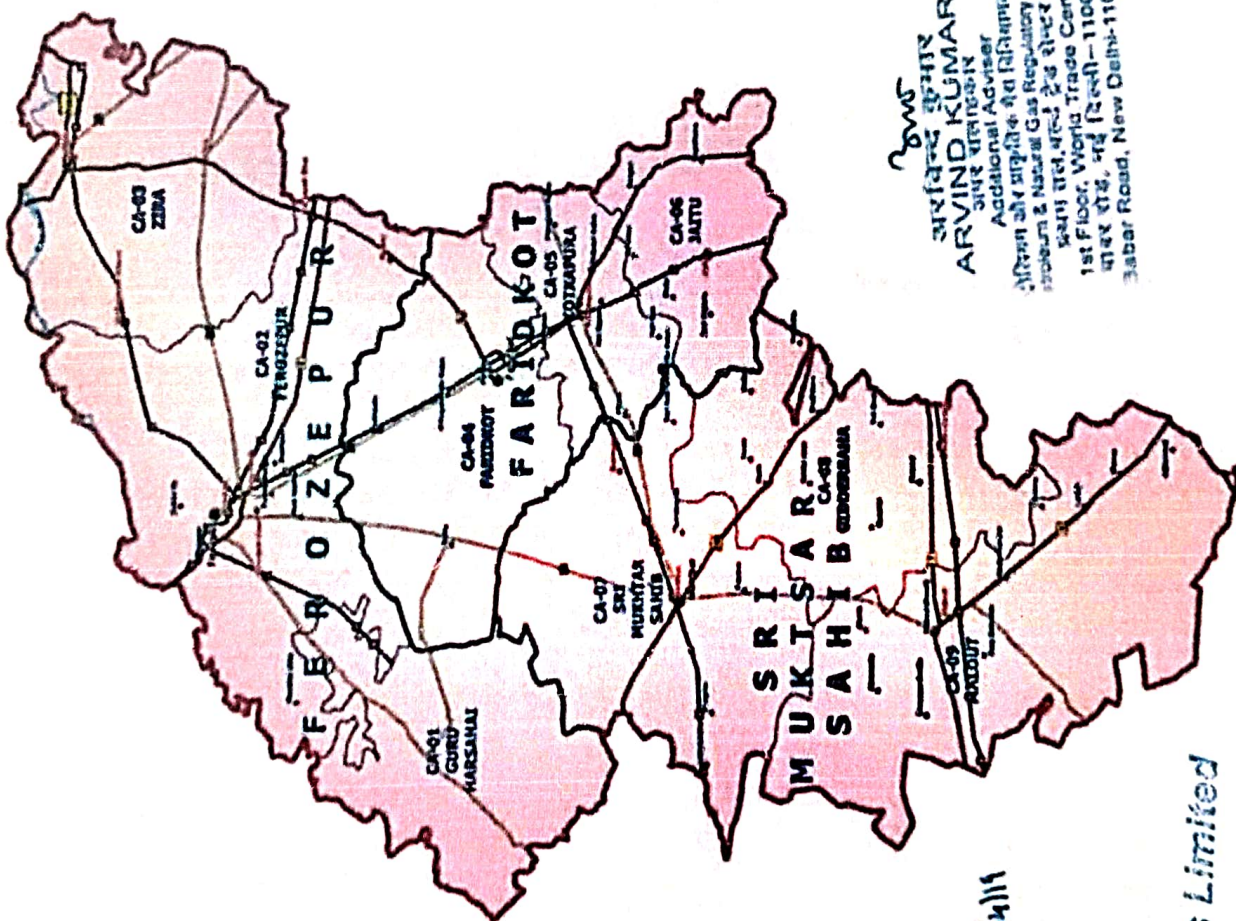
- VECTOR**
- DISTRICT HEADQUARTERS
 - TOWN
 - VILLAGE WITH POPULATION
 - NATIONAL HIGHWAY
 - STATE HIGHWAY
 - DISTRICT HIGHWAY
 - DISTRICT BOUNDARY
 - CHARGE AREA BOUNDARY
 - WATER BODY
 - INDUSTRIAL AREA
- LANDMARK**
- REGULATORY BOARD

MAP SCALE



PETROLEUM AND NATURAL GAS REGULATORY BOARD
1st Floor, World Trade Centre
1st Floor, World Trade Centre
1st Floor, World Trade Centre

Page No.	1
Date	11/04/2011
Prepared by	ETL/MAZ
Checked by	



ARVIND KUMAR
Additional Adviser
Petroleum & Natural Gas Regulatory Board
1st Floor, World Trade Centre
1st Floor, World Trade Centre
1st Floor, World Trade Centre
3rd Floor, New Delhi-110001



For Gujarat Gas Limited

Authorised Signatory