



सत्यमेव जयते

भारत सरकार / GOVERNMENT OF INDIA
राजमार्ग प्रशासन / HIGHWAY ADMINISTRATION

सड़क परिवहन एवं राजमार्ग मंत्रालय / Ministry of Road Transport & Highways
क्षेत्रीय कार्यालय, केन्द्रीय सदन, छठा तल, सेक्टर-९ ए, चंडीगढ़-१६०००९

Regional Office, Kendriya Sadan, 6th Floor, Sector-9 A, Chandigarh-160009

दूरभाष / Tel - 0172-2743228, 2740376, ई-मेल / Email: rochandigarh2010@gmail.com

No. RW/CH/PB/NH-05 & 354/Km. 11.245 - 12.805 (LHS) & Km. 223.140 to 224.278 (LHS) / NOC /
2418/2025/ 699-700

Dated: 03.07.2025

To

Senior Technical Director, NIC, Transport Bhawan, New Delhi - 110001.

Sub: NOC permission for laying of 6" (150mm) Dia Steel Natural Gas Pipe Line, Part-1 along the NH-05 from Sher Shah Wali Chowk to Chungi No.7, from Km 11.245 to 12.805 (LHS) = 1560.00m & Crossing at Km 11.245 (LHS to RHS), Length = 60.00m, on Ferozepur - Ludhiana Road, Part-2 along the NH-354, from Sher Shah Wali Chowk to Gandhi Garden, from Km 223.140 to 224.278 (LHS), Length = 1138.00m, on Ferozepur - Sri Muktsar Sahib road, (Total Length = 1560+60+1138=2758.00m) at Ferozepur, Tehsil & District Ferozepur in the State of Punjab - Gujrat Gas Limited (GGL).

Ref: Punjab State PWD Memo No - 965/NH dated 26/05/2025

Sir,

Kindly refer to the letter cited under reference above received from CE(NH), PWD (B&R), Punjab, forwarding therewith the subject proposal for consideration of this office.

2. As per Para 4 of this Ministry's guidelines dated 22.11.2016, the application so received will have to be put out in the public domain for 30 days for seeking claims and objections (on grounds of public inconvenience, safety and general public interest). In view of the same, please find enclosed herewith the details of proposal mentioned above. The competent Authority has decided to upload the instant proposal on the Ministry's website to invite public comments, if any, on the proposal within 30 days.

Encl. As above.

[Signature]
03/07/25

Executive Engineer,
For H.A. MoRT&H, Chandigarh

Copy to: EE, NHD, PWD (B&R) Br., Ferozepur - For kind information and necessary action please.

CHECK- LIST

Guidelines for processing the proposal for laying of Utility line in the land along/across National Highways vested with NHAI/PWD/BRO. As per Ministry guidelines vide letter No. RW/NH-34044/ 29/2015/S&R (R) dated 22.11.2016

General Information

1. Name and Address of the Applicant/Agency : M/s Gujarat Gas Limited, Ground Floor, Bath Complex, Old Cantonment Road, Beside of Cooperative Bank, Faridkot (PB).
2. National Highway Number : NH-05 & NH-354
3. State : Punjab
4. Location : Ferozepur
5. Chainage in KM : NH-05, CH 11+245 to CH 12+825(LHS)
NH-354, CH 223+140 to 224+278(LHS)
6. Length in Meters : on NH-05, 1560.00m (LHS)
on NH-354, 1138.00m (LHS)
7. Width of available ROW in both side : 60.00m
8. Side of NH (left or right side of NH And increasing chainage/Km direction) : LHS
9. Name of Highway Authority of NHAI/PWD/BRO : Executive Engineer, PWD Ferozepur
10. Highway Administration address : Regional Office, MoRT&H Chandigarh, 6th Floor, Kendriya Sadan, Chandigarh.



P. S. Dhillon
Sub Divisional Engineer,
National Highway Sub Division No 3
PWD B&R Br. Ferozepur

De
Executive Engineer
National Highway Division
PWD B&R Br. Ferozepur
by

Item	Measurement. Observations as per site conditions	MORTH Norms	Whether complying with MORTH Norms (Y/N)
Details of already laid utility service, If any	No such existing utility available		Yes
Whether up gradation of the stretch in near future is proposed or not	No		Yes
(a) If yes, provision of utility adversely affects the plan of up-gradation		Not affect plan of up-gradation	
Laying of the utility service along the National Highways.			
Location of proposed utility service along the stretch	From CH 11+245 to 12+805(LHS) on NH-05 & CH 223+140 to 224+278(LHS) on NH-354	Utility Duct/ beyond the toe line of the embankment and drains, and close to the extreme edge of the ROW.	On extreme edge of row
2. Depth of top of utility service from ground level	1.20m	0.6 meter	Yes
3.3 Mechanism for crossing water channel	Beneath the bed of water channel	Through utility duct(if provision exists) or beneath the bed of water channel	Yes
3.4 Whether ROW is restricted in this stretch?	No		Yes
3.4.1 If yes, whether provision of land acquisition is required to lay utility	Not Applicable		Not Applicable
(a) If yes, whether undertaking for land acquisition along with relevant L.A. details has been furnished	Not Applicable		Not Applicable
3.4.2 Width of concrete duct, if utility services are proposed to be laid in concrete ducts	Not Applicable	Not less than one lane	Not Applicable
4 Laying of utility service across the NH			




Sub Divisional Engineer,
National Highway Sub Division No 2
PWD B&R Br. Ferozepur

Executive Engineer
National Highway Division
PWD B&R Br. Ferozepur

	Whether Existing drainage structures is allowed to carry the utility lines	Not Applicable	Not to be allowed	Not Applicable
2	Proposed crossing of utility service	On NH-05, CH 11+245(LHS to RHS)	Perpendicular to NH	Yes
3	Type of casing pipe/conduit carrying the utility line.	6"(150mm) Dia Steel Pipe	Steel, cast iron, or reinforced cement concrete and have adequate strength	Yes
4	Whether ends of the casing/conduit pipe are sealed from the outside	Seales	Sealed	Yes
5	Length of casing/conduit pipe crossing NH.	60.00m	Extend from drain to drain in cuts and toe to toe of slope in the fills	Yes
6	Depth of top of the casing/conduit pipe.	1.20m	At least 1.2 m below the top of subgrade	Yes
4.7	Crossing method in case of CC pavement	HDD Method	Only boring method(HDD)	Yes
4.8	Horizontal and vertical clearance in case utilities are allowed overhead,	N/A (Underground Only)	In accordance with IRC codes.	Not Applicable
5	Document/ Drawings enclosed with the proposal	Yes Enclosed		
5.1	Cross-Section showing the size of trench for open trenching method	Not applicable	Enclosed, if applicable	Not applicable
	(a)Trench width	Not applicable	More than 30 cm and less than 60 Cm wider than the outer diameter of the utility pipe	Not applicable
	(b) Filling of trench	Not applicable	As per Ministry guidelines vide letter No. RW/NH-34044/ 29/2015/S&R (R) dated 22.11.2016	Not applicable
	(c)Location of trench	Not applicable.	Extreme edge of the ROW	Not applicable
5.2	Cross section showing the size of pit and location of conduit for HDD method	Enclosed	Enclosed, if applicable	Yes
5.3	Strip plan/ Route plan showing utility line, chainage, width of ROW, distance of proposed	Enclosed	Enclosed	Yes




 Sub Divisional Engineer,
 National Highway Sub Division No. 1A
 PWD B&R Br. Ferozepur


 Executive Engineer
 National Highway Division
 PWD B&R Br. Ferozepur

	utility from the edge of ROW, important milestone, intersections, cross drainage works etc.			
	Plan and profile drawing of stretch showing cross section of road at 20m distance along with ROW and proposed utility	Enclosed	Enclosed	Yes
	Methodology of laying of utility line	HDD Method	Enclosed	Yes
	Draft License Agreement is as per Ministry guidelines vide letter no. RW/NH-34044/29/2015/S&R (R) dated 22.11.2016 and signed by two witness	Enclosed	Enclosed	Yes
3	License fees in Favor of MoRT&H RPAO	Will be submitted	As per Ministry vide circular no. RE/ NH-33044/29/2015/S&(R) dated 22.11.2016	Yes
9	Whether Bank Guarantee has been obtained	Will be obtained at the time of permission.	As per Ministry vide circular no. RE/NH-33044/29/2015/S&(R) dated 22.11.2016	Yes
	(a)if yes, whether Confirmation of BG has been obtained as per MoRTH/NHAI guidelines			
10	Affidavit / Undertaking from the Application for			
10.1	Undertaking for not to damage other existing utility, if damaged then to pay the losses to either to MoRTH/NHAI or to the concerned agency.	Enclosed	Enclosed	Yes
10.2	Undertaking for renewal of Bank Guarantees and when asked by NHAI/MoRTH	Enclosed	Enclosed	Yes
10.3	Undertaking for confirming all standard condition of MoRTH/NHAI guidelines.	Enclosed	Enclosed	Yes
10.4	Undertaking for shifting of utility as and when asked by MoRTH/NHAI within a month at their own cost	Enclosed	Enclosed	Yes
10.5	Undertaking for indemnity against all damages and claims.	Enclosed	Enclosed	Yes
10.6	Undertaking for management of traffic movement during laying of utility line without hampering the traffic.	Enclosed	Enclosed	Yes



B. K. Lal
Sub Divisional Engineer,
National Highway Sub Division No. 3
PWD B&R Br. Ferozepur

P. K.
Executive Engineer
National Highway Division
PWD B&R Br. Ferozepur

Undertaking that if any claim is raised by the concessionaire /contractor then the same has to be paid by the applicant	Enclosed	Enclosed	Yes
Undertaking that the applicant has obtained various safety clearances from the representative authorities such as directorate of electricity, Chief controller of explosives, petroleum and explosive safety Organization, Oil Industry Safety directorate, State/Central Pollution Control Board and any other statutory clearance S Applicable, before applying to Highway Administration	Not Applicable for CGD Projects	Enclosed	Yes

The Right of the Way (ROW) of the National Highway available at the proposed location from the center Line of divided carriageway is 30.00m (LHS) + 30.00m (RHS).

The above particulars along with the drawings and documents have been verified and certified as correct as per prevailing site conditions.

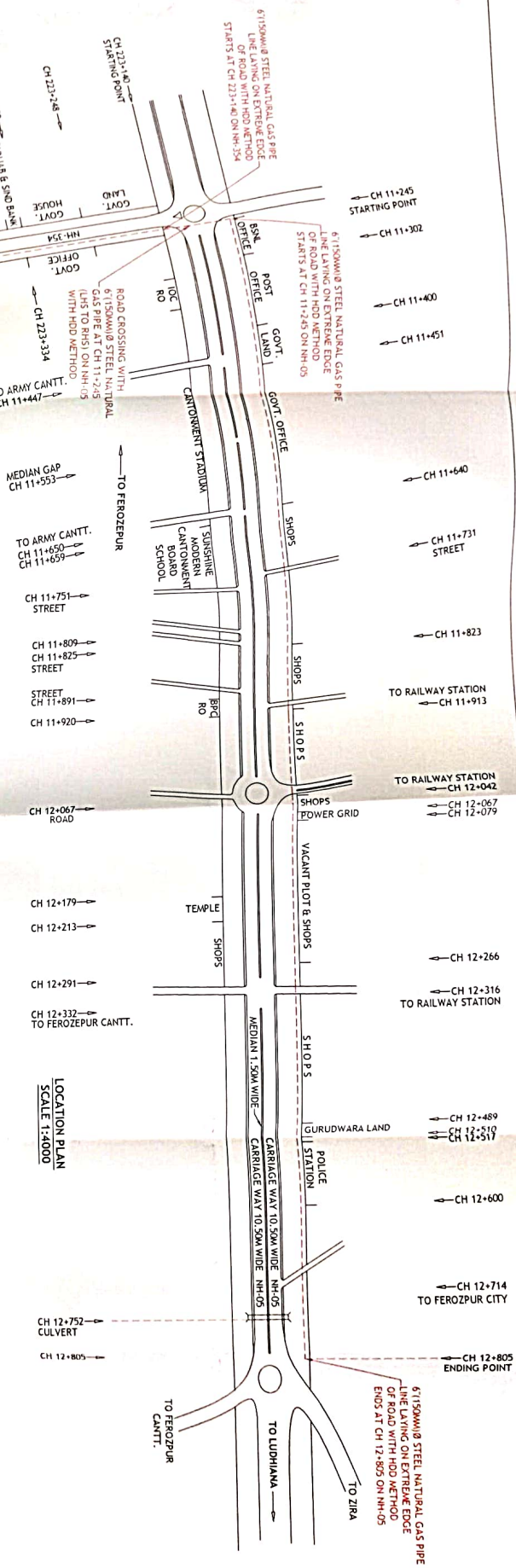
For Gujarat Gas Limited



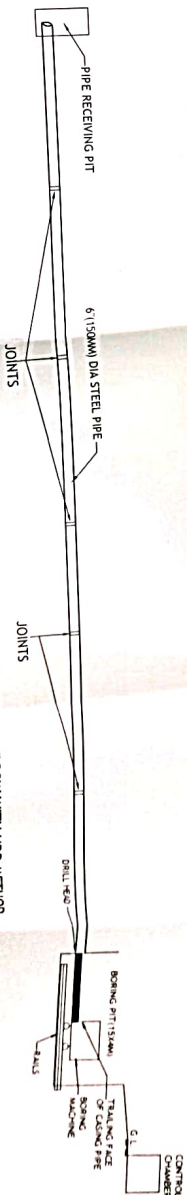
B. S. Lal
Sub Divisional Engineer,
National Highway Sub Division No. 1
PWD B&R Br. Ferozepur

Executive Engineer, PWD Ferozepur

P. S.
Executive Engineer
National Highway Division
PWD B&R Br. Ferozepur



TYPICAL CROSS SECTION OF LAYING OF 6" (150MM) DIA STEEL PIPE ON EXTREME EDGE OF ROW WITH HDD METHOD
SCALE 1:200



SCALE 1:200

CLIENT:- M/S GUJARAT GAS LIMITED

PROPOSAL FOR LAYING THE SURFACE VIA STEEL NATURAL GAS PIPE LINE, PART-1 ALONG THE NH-05, FROM SHER SHAH WALLI CHOWK TO CHUNGI NO. 7, FROM CH 11+245 TO CH 12+805 (LHS), LENGTH = 1560.00M & CROSSING AT CH 11+245 (LHS TO RHS), LENGTH = 60.00M, ON FERROZEPUR - LUDHIANA ROAD. PART-2 ALONG THE NH-35, FROM SHER SHAH WALLI CHOWK TO GANDHI GARDEN, FROM CH 223+140 TO 224+278 (LHS), LENGTH = 1135.00M, ON FERROZEPUR - SRI MUKTESHA SAHIB ROAD, TOTAL LENGTH = 1560+60+1135 = 2758.00M), AT FERROZEPUR, PUNJAB.

APPLICANT:-

TCS/UTILITY/ROW/NH-4099

The Cyber Space
6-325578

Sachu Ram, G T Road, Pullingha
Amritsar, Contact: 91-183-2611111

E-Mail: theCyberSpace5@gmail.com
Website: www.netgroun.in

where the cyberspace is

