



# भारतीय राष्ट्रीय राजमार्ग प्राधिकरण

(सड़क परिवहन एवं राजमार्ग मंत्रालय, भारत सरकार)

**National Highways Authority of India**

(Ministry of Road Transport & Highways, Govt. of India)

क्षेत्रीय कार्यालय (उत्तराखण्ड) - मकान नं.-58/37, बलबीर रोड, देहरादून- 248001

Regional Office (Uttarakhand) - House No.-58/37, Balbir Road, Dehradun- 248001

Phone: 0135-2669752 & 62 E-mail: routtarakhand@nhai.org Website: www.nhai.gov.in

50063/भाराराप्रा/आरओ-यूकेडी/2014/21147

अगस्त 13, 2025

सार्वजनिक टिप्पणियाँ हेतु आमंत्रण

**Invitation of Public Comments**

विषय: एनएच-74 के हरिद्वार-नगीना परियोजना के राजमार्ग खंड के साथ-साथ भूमिगत जल पाइप लाइन बिछाने का प्रस्ताव कि०मी० 32.230 से कि०मी० 33.970 (1740मी० BHS), कि०मी० 35.496 से कि०मी० 35.946 (450मी० LHS), कि०मी० 35.231 से कि०मी० 35.700 (469मी० RHS), कि०मी० 36.800 से कि०मी० 37.580 (780मी० BHS), कि०मी० 38.679 से कि०मी० 39.040 (361मी० LHS), कि०मी० 38.895 से कि०मी० 39.342 (447मी० RHS), और उत्तर प्रदेश राज्य के बिजनौर जिले के नजीबाबाद तहसील में किमी 32.530 (लंबाई 60 मीटर), किमी 33.520 (लंबाई 60 मीटर), किमी 35.700 (लंबाई 30 मीटर), किमी 37.060 (लंबाई 30 मीटर) और किमी 38.960 (लंबाई 54 मीटर) पर कुल 7001 मीटर लंबाई को पार करता है के संबंध में प्रस्ताव।

Proposal for laying of underground Water Pipe line along & across of highway section of Haridwar- Nagina project of NH- 74 from Km. 32.230 to Km. 33.970 (1740m BHS), from Km. 35.496 to Km. 35.946 (450m LHS), from Km. 35.231 to Km. 35.700 (469m RHS), from Km. 36.800 to Km. 37.580 (780m BHS), from Km. 38.679 to Km. 39.040 (361m LHS), from Km. 38.895 to Km. 39.342 (447m RHS) and crossing at Km. 32.530 (Length 60m), Km. 33.520 (Length 60m), Km. 35.700 (Length 30m), Km. 37.060 (Length 30m) & Km. 38.960 (Length 54m) having total length of 7001m in the Tehsil- Najibabad, District- Bijnor in the state- Uttar Pradesh - reg.

सभी संबंधितों को सूचित किया जाता है कि उत्तर प्रदेश जल निगम बिजनौर द्वारा एनएच-74 के हरिद्वार-नगीना परियोजना के राजमार्ग खंड के साथ-साथ भूमिगत जल पाइप लाइन बिछाने का प्रस्ताव कि०मी० 32.230 से कि०मी० 33.970 (1740मी० BHS), कि०मी० 35.496 से कि०मी० 35.946 (450मी० LHS), कि०मी० 35.231 से कि०मी० 35.700 (469मी० RHS), कि०मी० 36.800 से कि०मी० 37.580 (780मी० BHS), कि०मी० 38.679 से कि०मी० 39.040 (361मी० LHS), कि०मी० 38.895 से कि०मी० 39.342 (447मी० RHS), और उत्तर प्रदेश राज्य के बिजनौर जिले के नजीबाबाद तहसील में किमी 32.530 (लंबाई 60 मीटर), किमी 33.520 (लंबाई 60 मीटर), किमी 35.700 (लंबाई 30 मीटर), किमी 37.060 (लंबाई 30 मीटर) और किमी 38.960 (लंबाई 54 मीटर) पर कुल 7001 मीटर लंबाई को पार करता है की अनुमति देने के लिए पीआईयू-नजीबाबाद को विषय प्रस्ताव प्रस्तुत किया है।

It is to inform all concerned that U.P. Jal Nigam Bijnor has submitted the subject proposal to PIU- Najibabad for grant of permission towards laying of underground Water Pipe line along & across of highway section of Haridwar- Nagina project of NH- 74 from Km. 32.230 to Km. 33.970 (1740m BHS), from Km. 35.496 to Km. 35.946 (450m LHS), from Km. 35.231 to Km. 35.700 (469m RHS), from Km. 36.800 to Km. 37.580 (780m BHS), from Km. 38.679 to Km. 39.040 (361m LHS), from Km. 38.895 to Km. 39.342 (447m RHS) and crossing at Km. 32.530 (Length 60m), Km. 33.520 (Length 60m), Km. 35.700 (Length 30m), Km. 37.060 (Length 30m) & Km. 38.960 (Length 54m) having total length of 7001m in the Tehsil- Najibabad, District- Bijnor in the state- Uttar Pradesh.

2- भूमिगत जल पाइपलाइन बिछाने हेतु प्रस्तावित स्थानों का विवरण नीचे सारणीबद्ध है:

The proposed location for laying of underground Water Pipe lines are tabulated hereunder: -

S. N.	Chainage in Km.			NH	Length (in m)	Methodology of laying Pipelines in this stretch	Remarks
	From	To	Side				
1.	32+230	33+970	BHS	74	3480	HDD method	Along the NH in Utility Corridor
2.	35+496	35+946	LHS		450		
3.	35+231	35+700	RHS		469		
4.	36+800	37+580	BHS		1560		
5.	38+679	39+040	LHS		361		
6.	38+895	39+342	RHS		447		
7.	32+530				60		Crossings

मुख्यालय: प्लॉट सं० जी-5 एवं 6, सैक्टर-10, द्वारका, नई दिल्ली 110075, फोन : 91-11-25074100/200

H.O.: Plot No. G-5 & 6, Sector - 10, Dwarka, New Delhi-110075, Tel.: 91-11-25074100/200

12

8.	33+520		60		
9.	35+700		30		
10	37+060		30		
11	38+960		54		

3. सड़क परिवहन एवं राजमार्ग मंत्रालय द्वारा जारी दिशा-निर्देश संख्या RW/NH-33044/29/2015S&R(R) दिनांक 22.11.2016 के अनुसार, आवेदन को सार्वजनिक टिप्पणियाँ/आपत्तियाँ (सार्वजनिक असुविधा, सुरक्षा और सामान्य सार्वजनिक हित के आधार पर) प्राप्त करने के लिए विषयगत प्रस्ताव को 30 दिनों के लिए सार्वजनिक डोमेन में रखा जाना है।

As per the Guidelines issued by Ministry vide OM No. RW/NH-33044/29/2015S&R(R) dated 22.11.2016, the application is to put out in the public domain for 30 days for seeking public comments/objections (on the ground of public inconvenience, safety and general public interest).

उपरोक्त के संबंध में, उपरोक्त प्रस्ताव पर जनता की टिप्पणियाँ/आपत्तियाँ नीचे उल्लिखित दिये गये पते पर आमंत्रित की जाती हैं, जो अपलोड होने की तिथि से 30 दिनों के भीतर इस कार्यालय तक पहुंच जानी चाहिए, इसके बाद किसी भी टिप्पणी पर विचार नहीं किया जाएगा।

In view of the above, comments/objections of the public on the above application are invited to the below mentioned address, which should reach by this office within 30days from the date of uploading beyond which no comments shall be entertained.

क्षेत्रीय अधिकारी,  
भारतीय राष्ट्रीय राजमार्ग प्राधिकरण  
(सड़क परिवहन एवं राजमार्ग मंत्रालय)  
क्षेत्रीय कार्यालय-उत्तराखण्ड


मकान संख्या-58/37, बलबीर रोड, देहरादून-248001

मुख्य महाप्रबंध (तक) सह क्षेत्रीय अधिकारी-उत्तराखण्ड के अनुमोदन से जारी।

The Regional Officer,  
National Highways Authority of India  
(Ministry of Road, Transport & Highways)  
Regional Office-Uttarakhand  
House No.-58/37, Balbir Road, Dehradun-248001

This is being issued with the approval of C.G.M (Tech.) cum Regional Officer-Uttarakhand.

भवदीय

  
(नवनीत नौटियाल)  
प्रबंधक (तक.)

कृते क्षेत्रीय कार्यालय-उत्तराखण्ड

संलग्नक : उपरोक्तानुसार।

Encl: As above.

प्रतिलिपि:

Copy to:

- वेब एडमिन-एनएचआई, मुख्यालय, नई दिल्ली:- एनएचआई वेबसाइट पर अपलोड करने के अनुरोध के साथ।  
Web Admin-NHAI HQ, New Delhi:- with request for uploading on the NHAI website.
- तकनीकी निदेशक, एनआईसी, परिवहन भवन, नई दिल्ली:- मंत्रालय की वेबसाइट पर अपलोड करने के अनुरोध के साथ।  
The Technical Director, NIC, Transport Bhawan, New Delhi:- with request for uploading on the Ministry's Website.
- परियोजना निदेशक, पीआईनजीबबाद:- सूचनार्थ एवं उचित आवश्यक कार्यवाही हेतु।  
PD, PIU-Najibabad- for information & suitable necessary action.

अधिशाली अभियन्ता, खण्ड कार्यालय, उ०प्र० जल निगम, ग्रामीण  
लडापुरा वाटर वर्क्स के निकट, झालू रोड, बिजनौर (उ०प्र०)  
(दूरभाष/फैक्स : 01342-252649)  
E-mail: ee\_bjn\_cdupjn@yahoo.co.in

## CHECK LIST

Guidelines for Project Directors for processing the proposal of crossing laying optical fiber/ HT cables/ Water supply pipe line etc. by private parties in the land along National Highway with NHAI.

**Relevant circulars.**

Ministry Circular No. RW,NH-3 304412912015/S&R (R) Dated 22. I I .2016.

Ministry Circular No.RWAIH-3 3044 I 27 I 200 5/S&R( RX Pt) Dated 06.08. 20 I 3 -


**Check-list for the getting approval for Crossing /Laying Water pipe line along on NH land**

S. No.	Item	Information/Status	Remarks
1	General Infomation		
1.1	Name and Address of the applicant Agency	Executive Engineer, UP Jal Nigam (Gramin), Near Laddapur Water Works, Jhalu Road, District Bijnor, UP	
1.2	National Highway Number	NH-74 (New NH-34)	
1.3	State	Uttar Pradesh	
1.4	Location	Haridwar-Nagina section of NH-74 (Vill Bhaguwala, Hasanpur, Karuli & Mandawali, Tehsil- Najibabad, Distt.- Bijnor)	
1.5	(Chainges in KM)	Laying of Water Pipe Line from Km. 32.230 to Km. 33.970 (1740 Mtr BHS), from Km. 35.496 to Km. 35.946 (450 Mtr LHS), from Km. 35.231 to Km. 35.700 (469 Mtr RHS), from Km. 36.800 to Km. 37.580 (780 Mtr BHS), from Km. 38.679 to Km. 39.040 (361 Mtr LHS), from Km. 38.895 to Km. 39.342 (447 Mtr RHS) and crossing at Km. 32.530 (Length 60Mtr), Km. 33.520 (Length 60 Mtr), Km. 35.700 (Length 30 Mtr), Km. 37.060 (Length 30 Mtr) & Km. 38.960 (Length 54 Mtr), total length 7001 mtr.	
1.6	Length in Meter	3331m (LHS), 3436m (RHS) & crossing 234m, Total length =7001m.	
1.7	Width of available ROW	30m to 150m	
	(a) Left side from centre line towards increasing chainage/km direction	15m to 75m	
	(b) Right side from centre line towards increasing chainage/km direction	15m to 75m	
1.8	Proposal to lay the Water Pipe Line		

सहायक अभियन्ता  
खण्ड कार्यालय  
उ०प्र० जल निगम (ग्रामीण)  
बिजनौर


परियोजना निदेशक/Project Director  
भारतीय राष्ट्रीय राजमार्ग प्राधिकरण  
National Highways Authority of India  
पी०आई०यू० नजीबाबाद, जिला-बिजनौर (यू.पी.)  
PIU- Najibabad, Distt.-Bijnor (U.P.)

S. No.	Item	Information/Status	Remarks
	(a) Left side from centre line towards increasing chainage/km direction	From Km. 32.230 to Km. 33.970 (1740 Mtr LHS), from Km. 35.496 to Km. 35.946 (450 Mtr LHS), from Km. 36.800 to Km. 37.580 (780 Mtr LHS) & from Km. 38.679 to Km. 39.040 (361 Mtr LHS).	
	(b) Right side from centre line towards increasing chainage/km direction	From Km. 32.230 to Km. 33.970 (1740 Mtr RHS), from Km. 35.231 to Km. 35.700 (469 Mtr RHS), from Km. 36.800 to Km. 37.580 (780 Mtr RHS) & from Km. 38.895 to Km. 39.342 (447 Mtr RHS).	
1.9	Proposal to Acquire Land	Not required	
	(a) Left side from centre line	NA	
	(b) Right side from centre line	NA	
1.10	Whether Proposal is in the same side where land is not to be acquired	Yes	
	If not then where to lay the water pipeline	As per drawing	
1.11	Details of already laid services, if any, along the proposed road.	No	
1.12	Number of lanes existing (2/4/ 6/8 lanes)	4-Lanes	
1.13	Proposed Number of lanes (2 lanes with Paved shoulder/4/6/8 lanes)	4-Lane completed	
1.14	Service road existing or not	No	
	If yes then which side		
	(a) Left side from centre line.	NA	
	(b) Right side from centre line.	NA	
1.15	Proposed Service Road	NA	
	(a) Left side from centre line.	Not proposed	
	(b) Right side from centre line.	Not proposed	
1.16	Whether Proposal to lay Water Pipe Line is after the service road or between the service road and main Carriageway	The proposed water pipeline will be laid at the extreme edge of the ROW	
1.17	The permission for laying Water supply pipe line shall be considered for approval/rejection.	For approval	
	(i) Where the Row is more than 45m then the duct cable shall be laid at the edge of right of way within the utility corridor of 2m width, duly keeping in view the future widening.	Extreme edge of RoW	
	(ii) Where land is yet to be acquired for 4-laning and the position of new carriageway has been decided then the cable shall be laid at the edge of right of way within the utility corridor of 2m width, on that side of existing carriageway where extra land is not proposed to be acquired for 4-laning.	Not required	
	(iii) Where the widening plan for 4- laning is not yet decided and available ROW is around 30m or less, a judicious decision would need to be taken for permitting the laying of cable/duct. This could be within 1.5m to 2 m of utility corridor at the edge of existing ROW, duly keeping in view the possible widening plans.	4-laning has completed.	

  
 सहायक अभियन्ता  
 राज्य सड़क विभाग  
 ०५० जल निलय (आवर्ण)  
 बिजनौर


परियोजना निदेशक / Project Director  
 भारतीय राष्ट्रीय राजमार्ग प्राधिकरण  
 National Highways Authority of India  
 पी०आइ०एन० नजीबाबाद, जिला-बिजनौर (यु.पी.)  
 PIU- Najibabad, Distt.-Bijnor (U.P.)

S. No.	Item	Information/Status	Remarks
	(iv) Where ROW is restricted and adequate only to accommodate the carriageway, central verge, shoulders and drains (e.g. Highways in currying through hilly, rolling terrain) the cable shall be laid clear of the drain.	Plain terrain (Edge of ROW)	
	(v) Where land strip for utility corridor cannot be conveniently earmarked (available ROW restricted to the toe of the embankment) for laying of cable/ducts, the permission may be refused.	Available	
1.18	Number of applicants of the same stretch.	Single applicant	
1.19	Whether the case of multiple licenses.	Single	
1.20	If so furnish a joint implement programmer to lay their respective ducts within stipulated time frame.	No	
1.21	If crossing of the road involved If yes, it shall only be through trench less technology	Yes, it shall only be through HDD method	
2.00	Document/drawing enclosed with the proposal.	Yes	
2.1	Cross section showing the size of trench for open trenching method (Is it normal size of 1.65m deep x0.5m wide)	Shown in drawing	
2.2	Cross section showing the size of pit location of cable for HDD method	NA	
2.3	Strip plan / Route plan showing the OfC/Cable /Water Pipe Line, chainage, width of ROW, important mile stone, intersections, cross drainage works etc.	Shown in Drawing	
2.4	Mythology of laying of Water Pipe Line	Enclosed	
2.4.1	Open trenching method. If, yes, methodology of refilling of trench.	Trench less	
2.4.2	Horizontal Directional Drilling (HDD) method	Yes, Through HDD	
2.4.3	Laying OFC/cable through CD works and method of laying (Whether to be hung outside parapet)	NA	
3.0	Draft license agreement I signed by two witness	Yes	
4.0	Performance bank Guarantee.	Enclosed	
5.0	<b>Affidavit Undertaking from the Applicant for</b>		
5.1	Not to Damage to other utility, if damaged then to Pay the losses either to NHAI or to the concerned agency.	Yes/ Enclosed	
5.2	Renewal of Bank Guarantee.	As per requirement	
5.3	Confirmation all standard condition of NHAI's guidelines.	Yes/ Enclosed	
5.4	Shifting of OFC/cable/Water Pipe Line as and when required by NHAI.	Yes/ Enclosed	
5.5	Shifting due to 6-laning / widening of NH.	Yes/ Enclosed	
5.6	Indemnity against all damages and claims clause (xxiv)	Yes/ Enclosed	
5.7	Traffic movement during laying of OFC/cable/ Water Pipe Line to be managed by the applicant	Yes/ Enclosed	
5.8	If any claim is raised by the Concessionaries then the same has to be paid by the applicant.	Yes/ Enclosed	
5.9	Certificate for 6-laning from the applicant in following format. "We do undertake that I will relocate service road/approach road/utilities at my own cost notwithstanding the permission granted within such time as will be stipulated by NHAI for future six-laning or any other development."	Yes/ Enclosed	

  
 संयोजक अभियन्ता  
 जल निका (बिजीन)  
 30900 जल निका (बिजीन)  
 बिजीन

परियोजना निदेशक Joint Director  
 भारतीय राष्ट्रीय राजमार्ग प्राधिकरण  
 National Highways Authority of India  
 पी०आर०ए० नजीबाबाद, जिला-बिजनौर (यू.पी.)  
 PIU- Najibabad, Distt.-Bijnor (U.P.)

S. No.	Item	Information/Status	Remarks
6.0	Affidavit /Power of Attorney in favor of authorized signatory.	Affidavit enclosed	
7.0	Copy of DOT license	No, Water Pipeline	Govt. Project
8.0	Certificate from the Executive Engineer/ Assistant Engineer, Jal Nigam Bijnor	Yes/ Enclosed	
8.1	Certificate from confirming of all standard condition issued vide Ministry Circular No. RW/NH-33044/27/2005/S&R(R)(Pt) 7/8/2013 & dated 22.11.2016 dated.	Yes	
8.2	Certificate for 4-Laning from PD in the following format	Already 4-lane	
	(a) Where feasibility is available "I do certify that there will be no hindrance to proposed 6-laning base on the feasibility report considering proposed structure at the said location.	NA	
	(b) In case feasibility report is not available "I do certify that sufficient ROW is available at site for accommodate proposed 6-laning".	NA	
9.0	As per Guidelines license fee shall be charged.	Department will pay fee after issuing demand note.	
10	If NH section proposed to be taken up NHAI on BOT basis - a clause in para 17 to be inserted in the agreement. "The permitted Highway on which Licensee has been granted the right of way to the concessionaire under the concession agreement for up gradation of (.... Section From Km.....to km ..... of NHAI No..... on Build, Operate and Transfer Basis)	NA	
11	Who will supervise the work of laying Water Pipe Line	Office of the Executive Engineer, UP Jal Nigam (Gramin), Near Laddapur Water Works, Jhalu Road, District Bijnor, UP	
12	Who will ensure that the defects in road portion after laying of Water Pipeline are corrected and if not corrected then what action will be taken.	Office of the Executive Engineer, UP Jal Nigam (Gramin), Near Laddapur Water Works, Jhalu Road, District Bijnor, UP	
13	Who will pay the claims for damages done/disruption working of concessionaire if asked by the Concessionaire.	Office of the Executive Engineer, UP Jal Nigam (Gramin), Near Laddapur Water Works, Jhalu Road, District Bijnor, UP	
14	A Certificate from PD that he will enter the proposed permission in the register of records of the permissions in the prescribed performa (copy enclosed) issued vide Ministry Circular RW/NH-33044/29/2015/S&R(R) (Pt.) Dated 22/11/2016.	Yes	
15	If any previous approval is accorded for laying of Water Pipeline then photocopy of register of records of permissions accorded as maintained by PD (as per Ministry Circular RWAIH 33044/29/2015/S&R(R)(Pt.) Dated 22/11/2016) as referred in para 13 above is enclosed or not.	NA	

  
 परियोजना निदेशक / Project Director  
 भारतीय राष्ट्रीय राजमार्ग प्राधिकरण  
 National Highways Authority of India  
 पी०आइ०यू० नजीबाबाद, जिला-बिजनौर (यू.पी.)  
 PIU- Najibabad, Distt.-Bijnor (U.P.)

सहायक अभियन्ता  
 जल निकास (ग्रामीण)  
 जल निकास विभाग  
 बिजनौर

# DRAWING FOR PERMISSION OF ROAD CROSSING

BLOCK:-NAJIBABAD

SCHEME:- BHAGUWALA

LONG: 29.712671

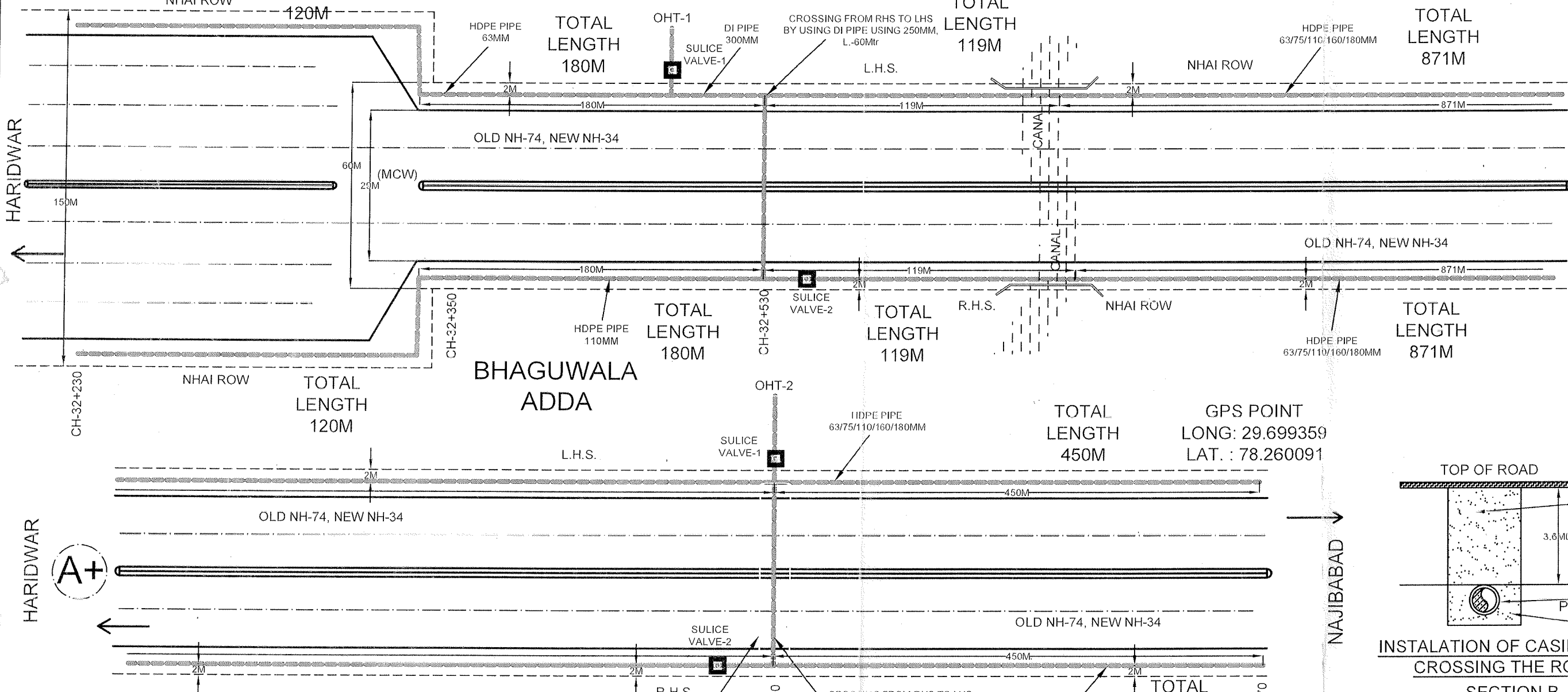
LAT. : 78.2554706

TOTAL LENGTH

NHAI ROW

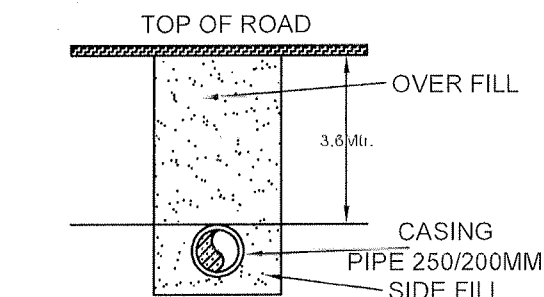
TOTAL LENGTH

-120M



HARIDWAR

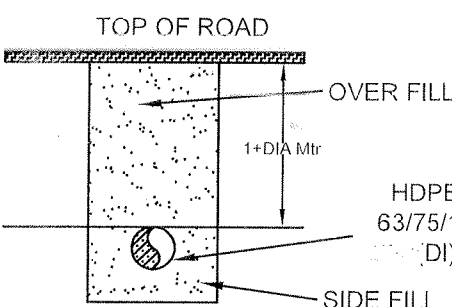
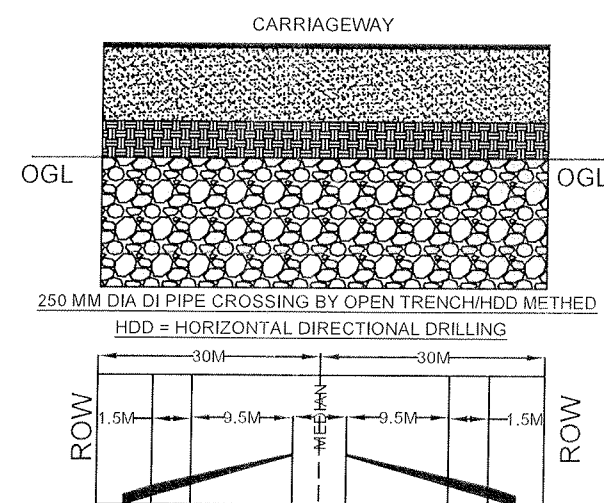
NA. IIRABAD



### INSTALLATION OF CASING PIPE CROSSING THE ROAD

SECTION B

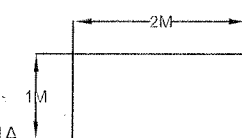
ROAD LENGTH DETAIL	
LHS	1740M
RHS	1740M
TOTAL	3480M



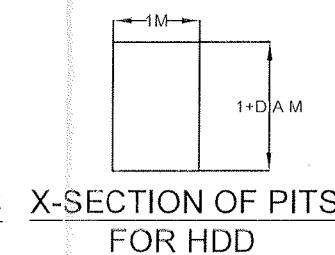
## INSTALLATION OF PIPE ALONG THE ROAD

SECTION A

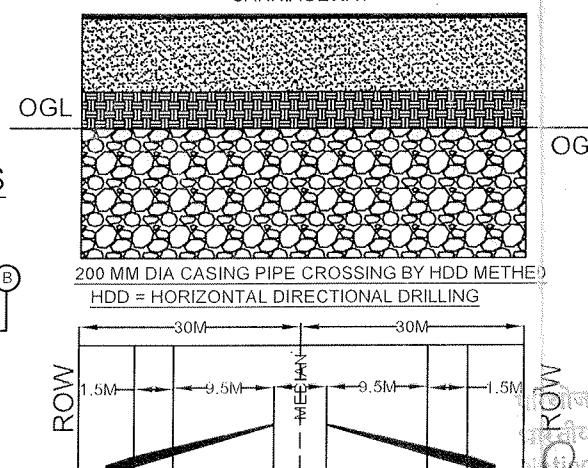
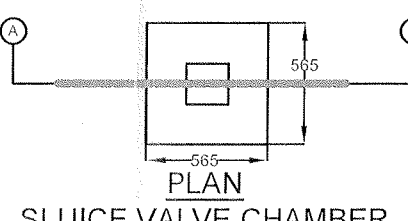
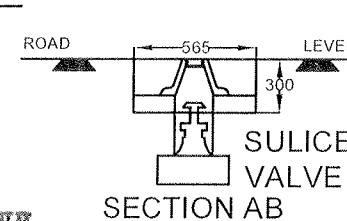
सहायक अभियन्ता  
निर्माण खण्ड, उ० प्र० जल विभाग  
जिला नरौरा







PLAN OF PITS  
FOR HDD



PITS      X-SECTION OF PITS  
HDD      FOR HDD



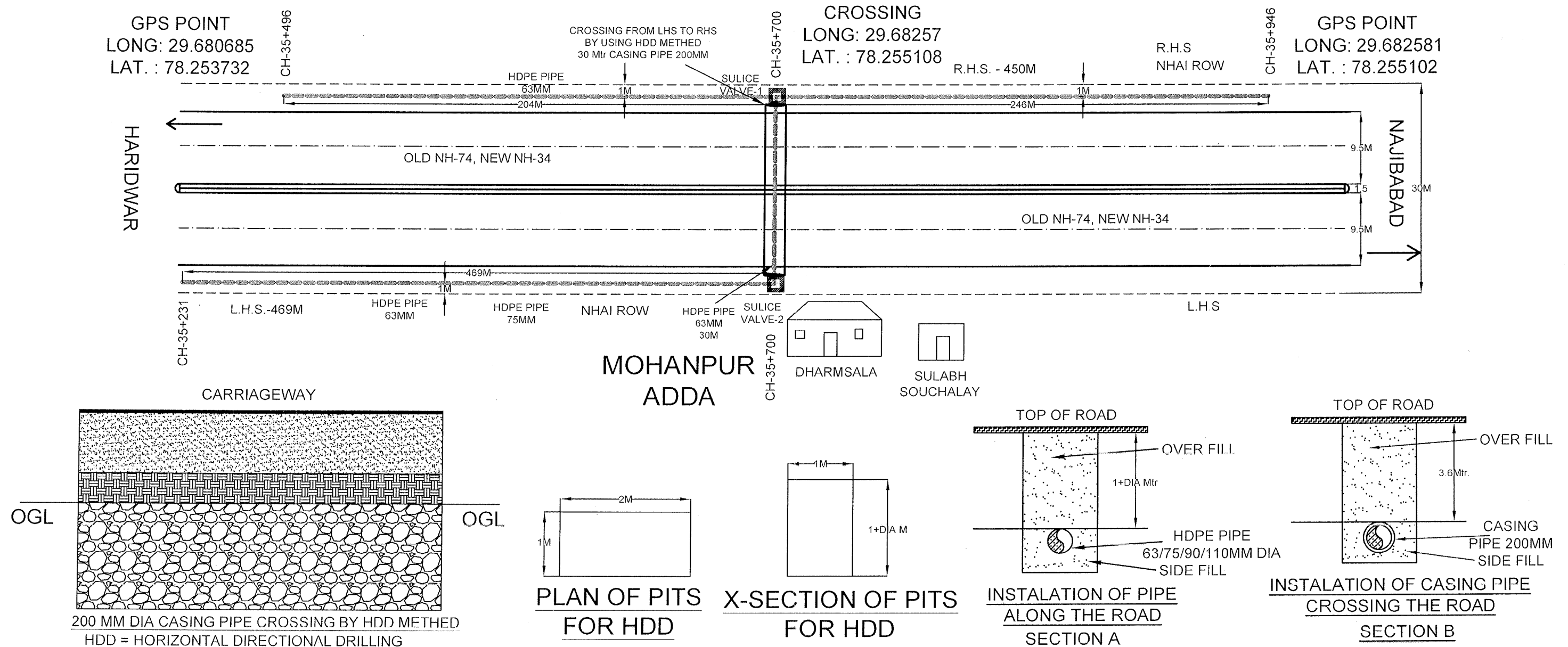
VINDHYA TELELINKS LIMITED									
CLIENT		STATE WATER & SANITATION MISSION GOVERNMENT OF UTTAR PRADESH							
PROJECT		IMPLEMENTATION OF VARIOUS RURAL WATER SUPPLY PROJECTS IN THE STATE OF UTTAR PRADESH FOR DIST- Bijnor Division MORADABAD UNDER STATE WATER & SANITATION MISSION INCLUDING 10 YEARS OPERATION & MAINTENANCE							
CONTRACTOR		VINDHYA TELELINKS PVT.LTD.							
JOB NO				TITLE:- PROPOSED 63-180,250/300(DJ)MM DIA HDPE/DI PIPELINE ALONG NEW N-I-34 BY HDD/TRENCHING, SCHEME-BHAGUWALA, BLOCK-NAJIBABAD, DISTRICT-BIJNOR.				SCALE	
		DATE:							
DSGN		SIGN		DRAWING JM/BW/PW (00/01)					
DRWN									
CHKD									
 									
 									
DATE		DATE		DATE		DATE		DATE	

# WATER SUPPLY PROJECT JAL JEEVAN MISSION PHASE-III DISTRICT BIJNOR

## DRAWING FOR PERMISSION OF ROAD CROSSING

BLOCK:-NAJIBABAD

SCHEME:- HASANPUR BHAGUWALA



ROAD LENGTH DETAIL	
LHS	469M
RHS	450M
TOTAL	919M

VINDHYA TELELINKS LIMITED			
CLIENT	STATE WATER & SANITATION MISSION GOVERNMENT OF UTTAR PRADESH		
PROJECT	IMPLEMENTATION OF VARIOUS RURAL WATER SUPPLY PROJECTS IN THE STATE OF UTTAR PRADESH FOR DIST- BIJNOR DIVISION MORADABAD UNDER STATE WATER & SANITATION MISSION INCLUDING 10 YEARS OPERATION & MAINTENANCE		
CONTRACTOR	VINDHYA TELELINKS PVT.LTD.		
JOB NO	NAME	SIGN	DATE
DSGN			
DRWN			
CHKD			
RELEASED FOR	PRIMARY	TENDER	INFORMATION
			CONSTRUCTION
TITLE:- PROPOSED 63-125MM DIA HDPE PIPELINE ALONG NEW NH-34 BY HDD/TRENCHING SCHEME-HASANPUR, BLOCK-NAJIBABAD, DISTRICT-BIJNOR.			SCALE
			DRAWING NO JMBJADWG/ 0001

परिचालन अधिकारी / Project Director  
भारतीय राष्ट्रीय राजमार्ग प्राधिकरण  
National Highways Authority of India  
पी.ओ. नजीबाबाद, जिला-बिजनौर (यू.पी.)  
PIU- Najibabad, Distt.-Bijnor (U.P.)

सहायक अभियन्ता  
जल निकास विभाग  
नजीबाबाद

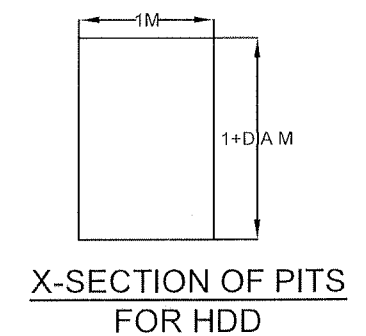
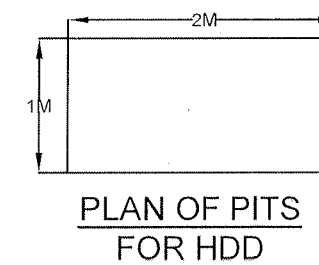
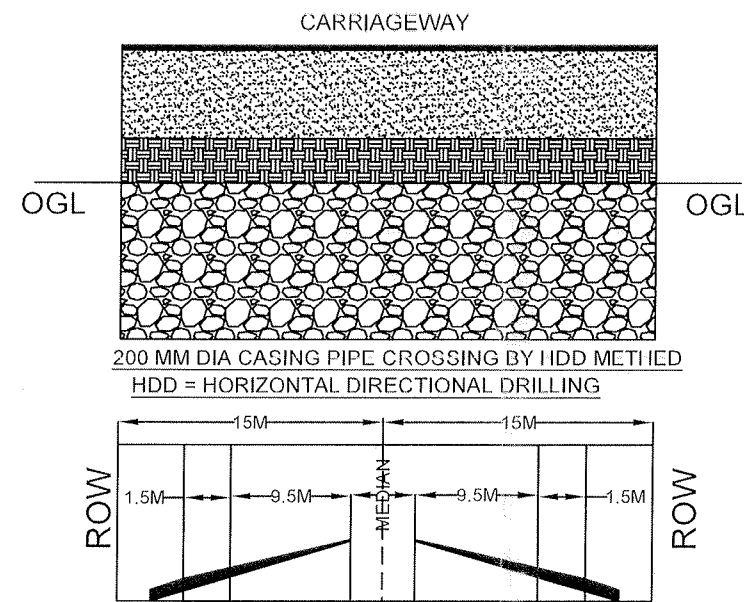
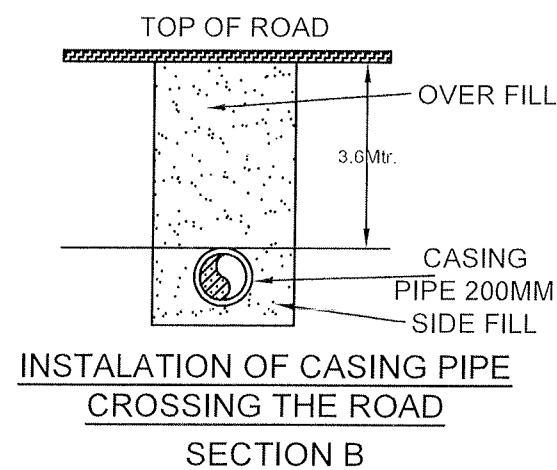
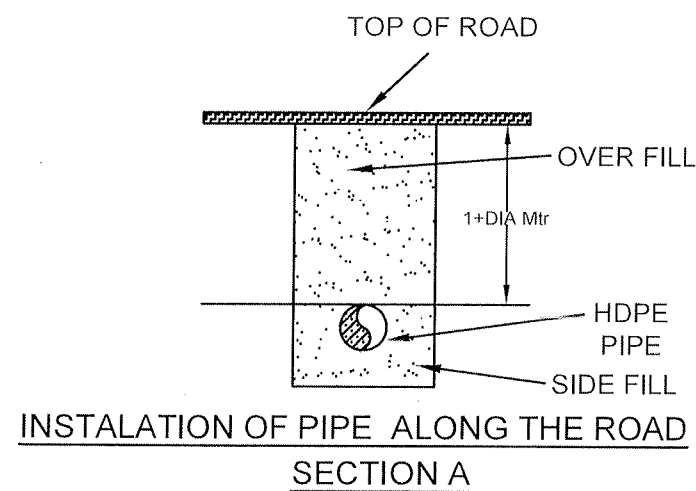
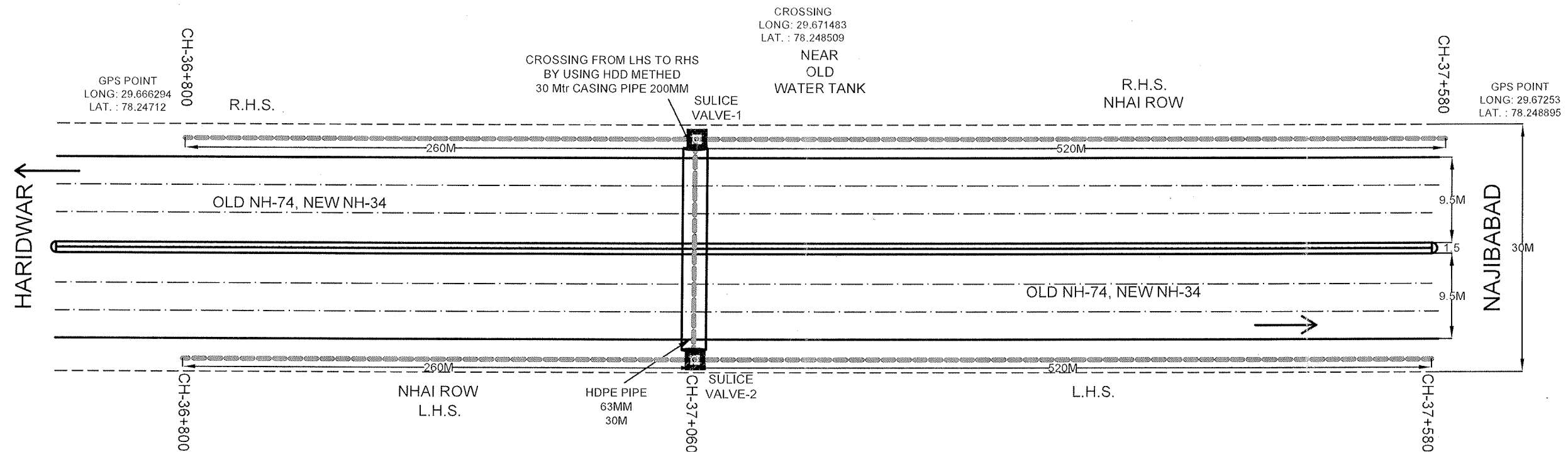


# WATER SUPPLY PROJECT JAL JEEVAN MISSION PHASE-III DISTRICT BIJNOR

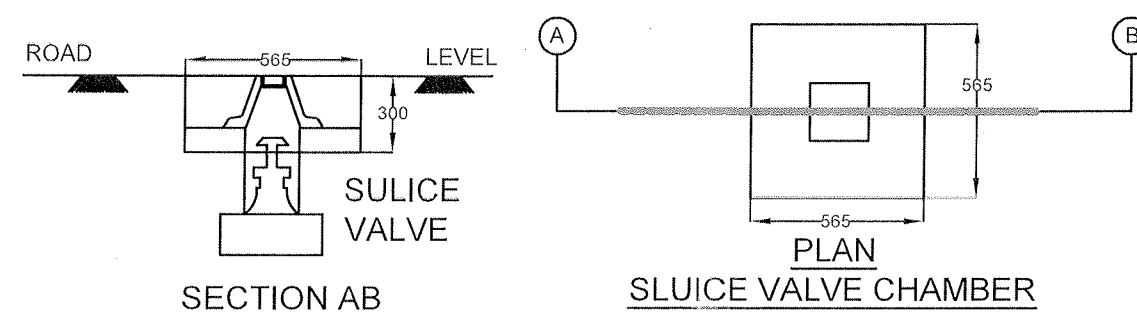
## DRAWING FOR PERMISSION OF ROAD CROSSING

BLOCK:-NAJIBABAD

SCHEME:- KAROLI



ROAD LENGTH DETAIL	
LHS	780M
RHS	780M
TOTAL	1560M



सहायक अभियन्ता  
निर्माण खण्ड, उ० प्र० बल विभाग  
बिजनौर

VINDHYA TEELINKS LIMITED			
CLIENT	STATE WATER & SANITATION MISSION GOVERNMENT OF UTTAR PRADESH		
PROJECT	IMPLEMENTATION OF VARIOUS RURAL WATER SUPPLY PROJECTS IN THE STATE OF UTTAR PRADESH FOR DIST. BIJNOR DIVISION		
CONTRACT	MORADABAD UNDER STATE WATER & SANITATION MISSION INCLUDING 10 YEARS OPERATION & MAINTENANCE		
PIU- Najibabad	VINDHYA TEELINKS PVT.LTD.		
JOB NO.	TITLE:- PROPOSED 63MM DIA HDPE PIPELINE ALONG NW NH-34 BY HDD/TRENCHING, SCHEME-KAROLI, BLOCK-NAJIBABAD, DISTRICT-BIJNOR.		
NAME	SIGN	DATE	SCALE
DSGN			
DRWN			
CHKD			
DRAWING NO. JM/BJDWG/ 00/01			
RELEASED FOR			
PRIMARY	TENDER	INFORMATION	CONSTRUCTION

<b>VINDHYA TELELINKS LIMITED</b>							
<b>CLIENT</b>	<b>STATE WATER &amp; SANITATION MISSION GOVERNMENT OF UTTAR PRADESH</b>						
<b>PROJECT</b>	<b>IMPLEMENTATION OF VARIOUS RURAL WATER SUPPLY PROJECTS IN THE STATE OF UTTAR PRADESH FOR DIST- Bijnor Division MORADABAD UNDER STATE WATER &amp; SANITATION MISSION INCLUDING 10 YEARS OPERATION &amp; MAINTENANCE</b>						
<b>CONTRACTOR</b>	<b>VINDHYA TELELINKS PVT.LTD.</b>						
<b>JOB NO</b>				<b>TITLE -</b>			<b>SCALE:</b>
	<b>NAME</b>	<b>SIGN</b>	<b>DATE</b>	<b>PROPOSED 90MM DIA HDPE PIPELINE ALONG NEW NH-34 BY HDD/TRENCHING, SCHEME-MIRJAPUR SAID AND MIRAMPUR BEGA, BLOCK-NAJIBABAD, DISTRICT-BIJNOR.</b>			
<b>DSGN</b>						<b>DRAWING NO</b>	
<b>DRWN</b>						<b>JMBU/DWG/ 06/01</b>	
<b>CHKD</b>							
<b>DEL EASED FOR</b>	<b>DESIGNED BY</b>	<b>CHECKED BY</b>	<b>VERIFIED BY</b>	<b>ISSUED FOR</b>	<b>DATE</b>	<b>NO.</b>	<b>PAGE</b>