



टेलीफोन - 0172-2743228, 2740376
ई-मेल: rochandigarh2010@gmail.com

भारत सरकार /Govt. of India

सड़क परिवहन एवं राजमार्ग मंत्रालय/Ministry of Road Transport & Highways
क्षेत्रीय कार्यालय, केन्द्रीय सदन, छठा तल, सेक्टर-९ ए, चंडीगढ़-१६०००९
Regional Office, Kendriya Sadan, 6th Floor, Sector-9 A, Chandigarh-160009

.....
RW/CH/PB/NH-95(New NH-05)/Km. 15.070 TO 17.970(RHS)/NOC/2423/2025 /740-4),

Dated: 06th, July , 2025

To,

The Senior Technical Director, NIC, Transport Bhawan, New Delhi.

Sub: NOC proposal for laying of UG OFC Cable from Km 15.070 to Km 17.970 (RHS) for 2900m on Ferozepur-Ludhiana NH-95 (New NH-05) in the state of Punjab - Airtel.

Ref: EE(NH), Punjab State PWD memo no 121 dated 10.06.2025.

Sir,

Kindly refer to the letter cited under reference above, forwarding therewith the subject proposal for consideration of this office.

2. As per Para 4 of this Ministry's guidelines dated 22.11.2016, the application so received will have to be put out in the public domain for 30 days for seeking claims and objections (on grounds of public inconvenience, safety and general public interest). In view of the same, please find enclosed herewith the details of proposal mentioned above. The competent Authority has decided to upload the instant proposal on the Ministry's website to invite public comments, if any, on the proposal within 30 days.

Encl.: As above.

Executive Engineer,
For H.A, MoRT&H, Chandigarh

Copy to: - The Executive Engineer (NH), PWD (B&R) Br., Ferozepur - For kind information & necessary action please.


CHECKLIST


Annexure -I


Guidelines for processing the proposal for laying of utility line in the land along National Highway vested with NHAI/PWD/BRO

General Information

1. Name & Address of applicant/Agency :M/s Bharti Airtel Limited
Plot No. 21, Rajeev Gandhi IT Park,
Chandigarh - 160101
2. National Highway No. :NH05 FZR-LDH PWD B&R, NH Div.
3. State : Punjab
4. Location : Firozpur-Ludhiana Highway (From Vill.
Guru Arjun Saheb Rd till Bazidpur-
Malwal Qudim at start of Toll Rd, NH05)
5. Chainage in Km : Kms 15.070 to Kms 17.970 (RHS for
2900 Mtrs) on Firozpur-Ludhiana
NH95 (New NH05) Highway
6. Length in Meters :2900 mtrs
7. Width of available ROW total in both side :60 mtrs
8. Side of NH : RHS
(left or right side of NH towards increasing chainage/Km direction)
9. Name of Highway Authority of NHAI/PWD/BRO : PWD, B&R, NH Division
10. Highway Administration Address : Executive Engineer,
NH Division, PWD B&R Br.,
Firozpur, Punjab


Sub Divisional Engineer,
National Highway Sub Division No 2
PWD B&R Br. Ferozepur


Executive Engineer,
National Highway Division
PWD B&R, Ferozepur.



Attested to be true copy


MONIKA GARGI
Notary, Chandigarh (U.T.)

14 FEB 2025

S. No.	Item	Measurement Observations as per site condition	MoRTH Norms	Whether Complying with MoRTH Norms (Y/N)
1	Details of already laid utility service, if any	NA	Enclosed	Y
2	Whether up gradation of the stretch in near future is proposed or not	No		Y
	(a) If yes, provision of utility adversely affect the plan of up gradation		Not affect plan of up gradation	Y
3	Laying of utility service along the National Highway			Y
3.1	Location of proposed utility service along the stretch	Utility Duct beyond the toe line of the embankment and drains, and close to extreme edge of the ROW	Utility Duct beyond the toe line of the embankment and drains, and close to extreme edge of the ROW	Y
3.2	Depth of top of utility service from ground level	1.6 m	1.6 m	Y
3.3	Mechanism for crossing water channel	Through utility duct	Through utility duct (if provision exists) or beneath the bed of water channel	Y
3.4	Whether ROW is restricted in this stretch?	No		Y
3.4.1	If yes, whether provision of land acquisition is required to lay utility	NA		Y
3.4.2	Width of concrete duct, if utility services are proposed to be laid in concrete ducts	Not less than one lane	Not less than one lane	Y
4	Laying of utility services across the NH			
4.1	Whether existing drainage structures is allowed to carry the utility lines	Not to be allowed	Not to be allowed	Y
4.2	Proposed crossing of utility service	Perpendicular to NH	Perpendicular to NH	Y
4.3	Type of casing pipe/conduit carrying the utility line	NA	Steel, cast iron, or reinforced cement concrete and have adequate strength	Y
4.4	Whether ends of the casing/conduit pipes are sealed from outside	Sealed	Sealed	Y
4.5	Length of casing/conduit pipe crossing NH	NA	Extend from drain to drain in cuts and toe to toe of slope in the fills	Y
4.6	Depth of top of the casing/conduit pipe	At least 1.2m below the top of sub grade	At least 1.2m below the top of subgrade	Y
4.7	Crossing method in case of CC pavement	NA	Only boring method (HDD)	Y
4.8	Horizontal and vertical clearances in case utilities are allowed overhead	NA	In accordance with IRC codes	Y
5	Document/Drawing enclosed with the proposal			
5.1	Cross-Section showing the size of trench for open trenching method	NA	Enclosed, if applicable	Y

S. S. Adar
Sub Divisional Engineer,
National Highway Sub Division No 2
PWD B&R Br. Ferozepur

Dr
Executive Engineer,
National Highway Division
PWD B&R, Ferozepur.



Attested to be true copy



MONIKA GARGI
Notary, Chandigarh (U.T.)

19 APR 2025

	(a) Trench width	0.5m	More than 30 cm and less than 60cm wider than the outer diameter of the utility pipe	Y
	(b) Filling of trench	NA	As per Ministry guidelines vide letter NO. RW/NH-34044/29/2015/S&R (R) dated 22.11.2016	Y
	(c) Location of trench	Extreme edge of ROW	Extreme edge of ROW	Y
5.2	Cross section showing the size of pit and location of conduit for HDD method	Enclosed	Enclosed, if applicable	Y
5.3	Strip plan/Route plan showing utility line, chainage, width of ROW, distance of proposed utility from the edge of ROW, important mile stone, intersections, cross drainage works etc.	Enclosed	Enclosed	Y
5.4	Plan and profile drawing of stretch showing cross section of road at 20m distance along with ROW and proposed utility	Enclosed	Enclosed	Y
6	Methodology for laying of utility line	HDD	Enclosed	Y
7	Draft License Agreement is as per Ministry guidelines vide letter NO. RW/NH-34044/29/2015/S&R (R) dated 22.11.2016 and signed by two witnesses	Enclosed	Enclosed	Y
8	License fees in favor of MoRTH RPAO Jaipur	As per latest Ministry Guidelines	As per Ministry guidelines vide letter NO. RE/NH-34044/29/2015/S&R (R) dated 22.11.2016	Y
9	Whether Bank Guarantee has been obtained	As per latest Ministry Guidelines	As per Ministry guidelines vide letter NO. RE/NH-34044/29/2015/S&R (R) dated 22.11.2016	Will be obtained
	(a) If yes, whether conformation of BG has been obtained as per MoRTH/NHAI guidelines	NA		Y
10	Affidavit/Undertaking from the applicant			
10.1	Undertaking for not damage other existing utility, if damaged then to pay the losses to either to MoRTH/NHAI or to the concerned agency.	Enclosed	Enclosed	Y
10.2	Undertaking for renewal of Bank Guarantees and when asked by NHAI/MoRTH	Enclosed	Enclosed	Y
10.3	Undertaking for confirming all standard conditions of MoRTH/NHAI Guidelines.	Enclosed	Enclosed	Y
10.4	Undertaking for shifting of utility as and when asked by MoRTH/NHAI with in a month at their own cost.	Enclosed	Enclosed	Y
10.5	Undertaking for indemnity against all damages and claims.	Enclosed	Enclosed	Y
10.6	Undertaking for management of traffic movement during laying of utility line without hampering the traffic.	Enclosed	Enclosed	Y

[Signature]
Sub Divisional Engineer,
National Highway Sub Division No 2
PWD B&R Br. Ferozepur

[Signature]
Executive Engineer,
National Highway Division
PWD B&R, Ferozepur.




Attested to be true copy

MONIKA GARGI
Notary, Chandigarh (U.T.)


10.7	Undertaking that if any claim is raised by the Concessionaire/contractor then the same has to be paid by the applicant.	Enclosed	Enclosed	Y
10.8	Undertaking that the applicant obtains various safety clearances from the representative authorities such as directorate of Electricity, Chief controller of Explosives, Petroleum and Explosive Safety Organization, Oil Industry Safety Directorate, State/Central Pollution Control Board and any other statutory clearances if applicable, before applying to Highway Administration.	Enclosed	Enclosed	Y

The Right of the Way (ROW) of the National Highway available at the proposed location from the center line of divided carriageway is 30 m (from the center of ROW to the edge of ROW towards proposed utility)

The above particulars along with the drawings and documents have been verified and certified as correct as per prevailing site conditions.


[Name, Designation and Signature
of the authorized representative
of applicant M/s Bharti Airtel Limited]

[Name Designation and Signature
of the concerned field authority
of NHAI/PWD/BRO]


Sub Divisional Engineer,
National Highway Sub Division No. 2
PWD B&R Br. Ferozepur


Executive Engineer,
National Highway Division
PWD B&R, Ferozepur.



Attested to be true copy

MONIKA GARGI
Notary, Chandigarh (U.T.)

14 FEB 2025

Proposal for laying OFC Cable from Kms 15.070 To Kms 17.970 (RHS for 2900 Mtrs) on Firozpur-Ludhiana NH95 (New NH05) Highway in the State of Punjab.

Methodology of Trench less Technology (HDD)

- Two pits of 1m X 0.60m X 1.65m will be made on both end of section, which is to be crossed by HDD.
- HDD (Horizontal Directional Drilling) machine (Vernier or Ditch witch make) will be placed on one end.
- Piloting (Pushing of HDD roads) will be done from machine end to second end.
- Pits will be backfilled and compacted to original position.

Thanking you,

M/s Bharti Airtel Ltd.



Authorized Signatory



Attested to be true copy

MONIKA GARGI
Notary, Chandigarh (U.T.)

14 FEB 2025

Sr.No	Location	Description	Chainage in kms		Length in Mtrs	Width in Mtrs	Area (in Sq Mtr)	Area of Manholes (6x1mx1m) in Sqm	Total Area in Sq Mtrs	Circle rates (Rs./Mtr) 2024-25	Circle rates (Rs./Sqm) 2024-25	Fee Amt. (in Rs.) (utilized area x circle rate x 1.5% p.a.)	Remarks
			From	To									
1	2	3	4	5	6	7	8	9	10	11	12	13 (10*12*1.5%)	14
1	Ferozepur - Ludhiana NH-95 (New NH-05)	Route Along NH 05 (RHS) Vill. Saliyewala	15.070	17.970	2,900	0.08	232.00	6.00	238	250,000	9,882	35,279	License Fee for 1st Yr
2												37,396	License Fee for 2nd Yr with 6% annual increment
3												39,640	License Fee for 3rd Yr with 6% annual increment
4												42,018	License Fee for 4th Yr with 6% annual increment
5												44,539	License Fee for 5th Yr with 6% annual increment
Total					2,900				238			198,872	-

A. Total amount to be paid as license fee for use of NH land for 5 years through Bharat Kosh Portal = Rs.1,98,872/-

B. Performance Bank Guarantee @Rs.100/- per r mtr

Sr.No	Village / NH	Type of Security	Nature of Work	Length in Mtrs	Rate as per MORTH Guidelines	Amount (in Rs.)
1	2	3	4	4	6	7
1	Ferozepur - Ludhiana NH-95 (New NH-05)	Bank Guarantee	Laying of UG-OFC	2900	100	290,000.00
Total				2900		290,000.00

B. Performance Bank Guarantee through SFMS mode to be submitted for Rs.290000/- with a validity of 1 year initially.





PRODUCED BY AN AUTODESK EDUCATIONAL EDITION

PRODUCED BY AN AUTODESK EDUCATIONAL INSTITUTE

PRODUCED BY AN AUTODESK EDUCATIONAL INSTITUTE

- PRODUCED BY AN AUTOPEAK EDUCATIONAL SYSTEM

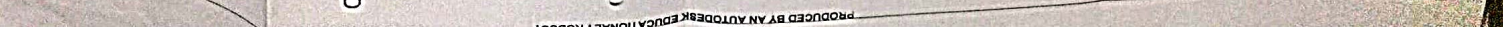

PRODUCED BY AN AUTODESK EDUCATIONAL INSTITUTE



PRODUCED BY AN AUTODESK

PRODUCED BY AN AUTODESK EDUCATIONAL INSTITUTION

PRODUCED BY AN AUTODESK EDUCATIONAL INSTITUTION



PRODUCED BY AN AUTODESK EDUCATIONAL EDITION

PRODUCED BY AN AUTODESK EDUCATIONAL RESOURCE

PRODUCED BY AN AUTODESK EDUCATIONAL INSTITUTION

ROAD TO FERROZEPUR

SHOPS

KM.-16.580
KRISHI
VIGYAN
KENDARA

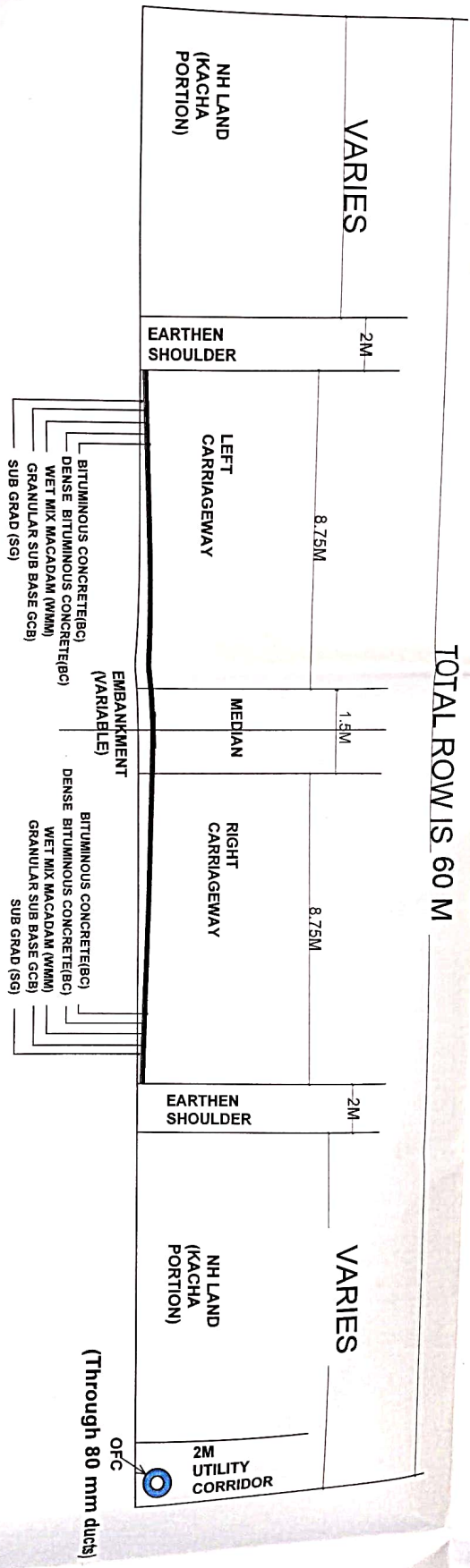
AGRICULTURE LAND

MH
KM-17.070

SANJ
KENDAR
KM.-17.220

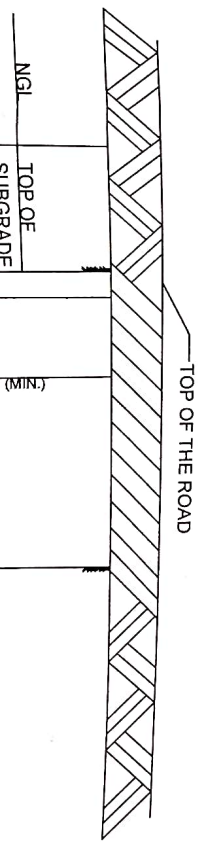
NH LAND
EARTHEN SHOULDER
CARRIAGEWAY
MEDIAN
CARRIAGEWAY

TOTAL ROW IS 60 M



CROSS SECTION SHOWING LAYING OF OFC FROM KM.-15.070 TO KM.-17.970

LEGEND



PRODUCED BY AN AUTODESK EDUCATIONAL PRODUCT

KM.-15.070

OPEN PLOT

ROAD TO FEROZPUR

LINK ROAD

KM.-15.070

MH

SHOPS

KM.-16.570

BPCL

SHOPS

KM.-16.770

SILVER BIRDS CINEMA

AGRICULTURE LAND

KM.-17.070

MH

KM.-16.580

KRISHI VIGYAN KENDARA

ROAD TO FEROZPUR

SHOPS

KM.-16.570

SBSST CAMPUS

KM.-15.770

TOYOTA SHOWROOM

KM.-16.070

MH

MARKET

KM.-15.770

FCI GODAM

KM.-16.070

AGRICULTURE LAND

KM.-17.220

SANJ KENDAR

KM.-17.220

GANESIS DENTAL HOSPITAL

KM.-17.320

KM.-17.570

CIRCUIT HOUSE

KM.-16.170

SHOPS AND RESIDENCE

ROAD TO MOGA

ROAD TO MOGA

AGRICULTURE LAND

KM.-17.780

LINK ROAD

SHOPS

KM.-17.780

KM.-17.770

ROAD TO MOGA

KM.-17.070

MH

MH

MH

MH