

भारत सरकार
सडक परिवहन और राजमार्ग मंत्रालय
क्षेत्रीय कार्यालय, भुवनेश्वर
प्लट संख्या - 184 (फायर स्टेशन चौक के पास)
वरमुन्डा, भुवनेश्वर-751003
दूरभाष : (0674) 2960994 & 2952994
ई-मेल : robbsr.morth@gmail.com



Government of India
Ministry of Road Transport & Highways
Regional Office, Bhubaneswar
Plot No. - 184 (Near Fire Station Square)
Baramunda, Bhubaneswar-751003
Ph. No.: (0674) 2960994 & 2952994
E-mail: robbsr.morth@gmail.com

File No. RO/BBSR/Utility Services/NH-326A/PKHD/76/2023 - 771

Date: 04th Sep, 2024

Invitation of Public Comments

Sub: Permission for laying of 8" dia natural gas pipeline along the NH-326A from km 100/500 to km 102/900 (Katalkaitha to Forest Gate square) under City Gas Distribution Project under Gajapati District in the State of Odisha - reg.

1. Executive Engineer, NH Division, Paralakhemundi vide letter dated 25.06.2024 has submitted a proposal for laying of 8" dia Gas pipeline along NH-326A on LHS for a length of 2.40 km, out of which 1.68 km in open area and remaining 0.72 km in built-up stretch. The existing carriageway is 7.0 m width. The embankment height is up to 0.50 m in open area and in built-up stretch is nil. The available RoW is varies between 13.0 m to 15.0 m.
2. As per Ministry's OM No. RW/NH-33044/29/2015/S&R(R) dated 22nd November, 2016 the Highway Administrator will put out the application in the public domain for 30 days for seeking claims and objections (on grounds of public inconvenience, safety and general public interest, if any).
3. In view of the above, comments of public for claims/objections, if any, on the above proposal are invited online as well as in hard copy. The strip plan/location details are enclosed herewith. The same should reach to the below mentioned address within 30 days from the date of uploading it in the website, beyond which no objection will be considered.

Address:

Regional Officer,
Ministry of Road Transport & Highways,
Plot No -184, Infront of CRPF Stadium,
Baramunda, Bhubaneswar - 751003.

Yours faithfully,

(Sudhansu Sekhar Sahu)
Senior Technical Assistant
For Regional Officer

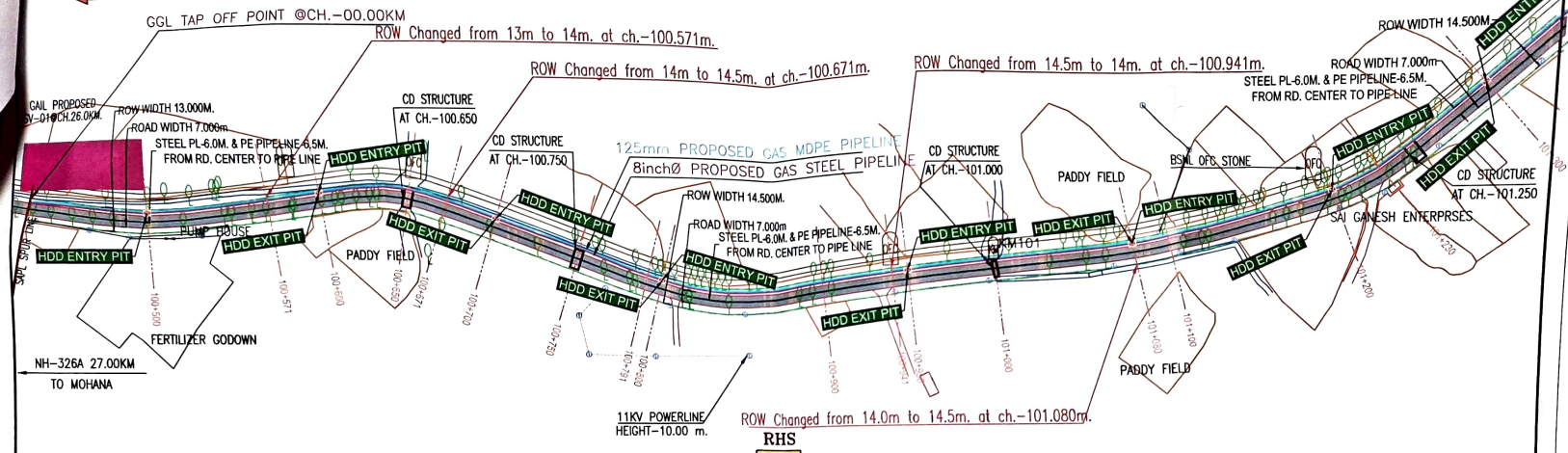
Copy to:

- 1) The Senior Technical Director, NIC, Transport Bhawan, New Delhi - 110001- along with strip chart for uploading on the Ministry's website.
- 2) General public with request to furnish comments, if any, to the above mentioned address or by e-mail to "robbsr.morth@gmail.com"

TO MOHANA

LHS

TO PARLEKHAMUNDI




TOPOGRAPHIC SYMBOLS

	6" PROPOSED STEEL PIPELINE		CD STRUCTURE
	125mm PE PIPELINE		WELL
	ROAD		HAND PUMP
	RAILWAY		TREE
	CART TRACK		BRIDGE / CULVERT
	DIVIDER		POWER LINE
	NALA/STREAM/CANAL/RIVER		HIGH TENSION LINE
	POND		OPC LINE
	KM STONE		FENCE
	FURLONG STONE		TRAFFIC SIGNAL
	ROW LIMIT		LAMP POST
	TEMPLE		MAN HOLE
	GATE		WATER KUNDI
	COMPOUND WALL		

Sr. NO	FROM CH.-	TO CH.-	LENGTH (M)	METHOD
1	100+500	100+600	100	HDD
2	100+600	100+700	100	HDD
3	100+700	100+800	100	HDD
4	100+800	100+950	150	HDD
5	100+950	101+080	130	HDD
6	101+080	101+200	120	HDD
7	101+200	101+300	100	HDD

ROAD FLOW DIRECTION



PIPELINE FLOW DIRECTION



Stretch Details (Along & Across Road RoW)

Sr. No.	Stretch	Road Chainage			
		Start Chainage (Km)	End Chainage (Km)	Length (Km)	LHS/RHS
1	GAIL SV-01 TO FOREST GATE	100.500	101.300	0.800	LHS



GAIL Gas Limited

{ A wholly subsidiary of GAIL (India) Limited }
Noida, Uttar Pradesh (India)

NAME OF PROJECT : CITY GAS DISTRIBUTION OF GAIL GAS LIMITED.

DWG. TITLE : DRAWING LAYOUT PLAN FOR NH-326A FROM CH:100.500KMS TO 102.900KMS (FROM GAIL SV-01 TO FOREST GATE)

SCALE

DRAWING NO.

N.T.S.

GAIL-MSA-DES-GAJAPATI-NH-326A-REV-01

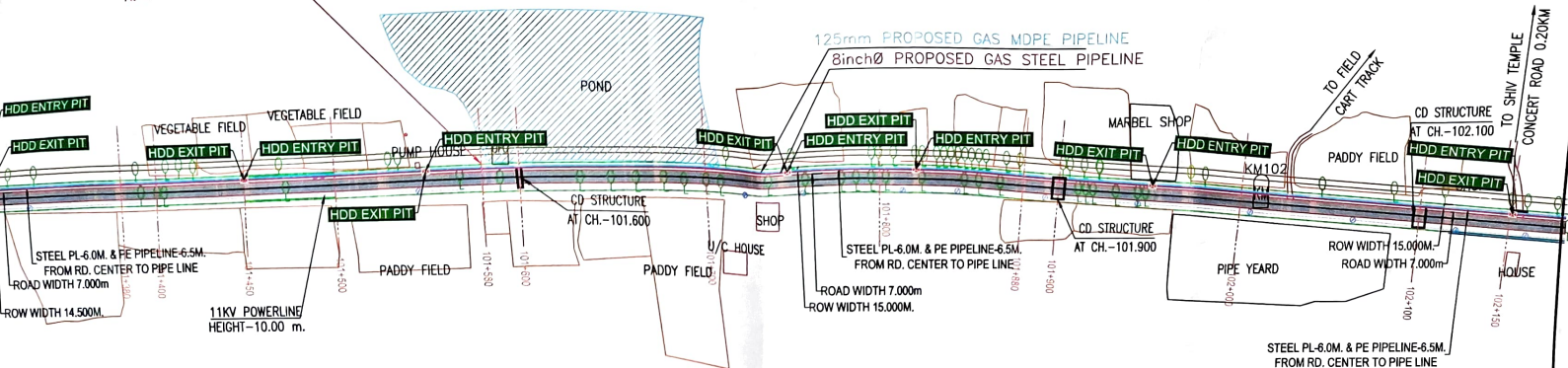
OC

TO MOHANA

ROW Changed from 14.5m to 15.0m.
At ch.-101.580m.

LHS

TO PARLEKHAMUNDI

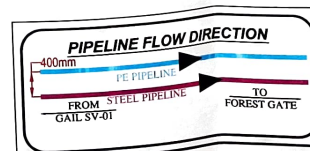
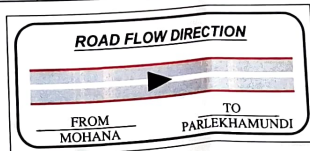


RHS

TOPOGRAPHIC SYMBOLS

	8" PROPOSED STEEL PIPELINE		CD STRUCTURE
	125mm PE PIPELINE		WELL
	ROAD		HAND PUMP
	RAILWAY		TREE
	CART TRACK		BRIDGE / CULVERT
	DIVIDER		POWER LINE
	NALA / STREAM / CANAL / RIVER		HIGH TENSION LINE
	POND		OPC LINE
	KM STONE		FENCE
	FURLONG STONE		TRAFFIC SIGNAL
	ROW LIMIT		LAMP POST
	TEMPLE		MAN HOLE
	GATE		WATER KUNDI
	COMPOUND WALL		

SR. NO	FROM CH.-	TO CH.-	LENGTH (M)	METHOD
8	101+300	101+450	150	HDD
9	101+450	101+550	100	HDD
10	101+550	101+750	200	HDD
11	101+750	101+820	70	HDD
12	101+820	101+950	130	HDD
13	101+950	102+150	200	HDD



Stretch Details (Along & Across Road RoW)

Sr. No.	Stretch	Road Chainage			LHS/RHS
		Start Chainage (Km)	End Chainage (Km)	Length (Km)	
1	GAIL SV-01 TO FOREST GATE	101.300	102.150	0.850	LHS



GAIL Gas Limited

[A wholly subsidiary of GAIL (India) Limited]
Noida, Uttar Pradesh (India)

NAME OF PROJECT : CITY GAS DISTRIBUTION OF GAIL GAS LIMITED

DWG. TITLE

DRAWING LAYOUT PLAN FOR NH-326A FROM CH:100.500KMS TO 102.900KMS (FROM GAIL SV-01 TO FOREST GATE)

SCALE

DRAWING NO.

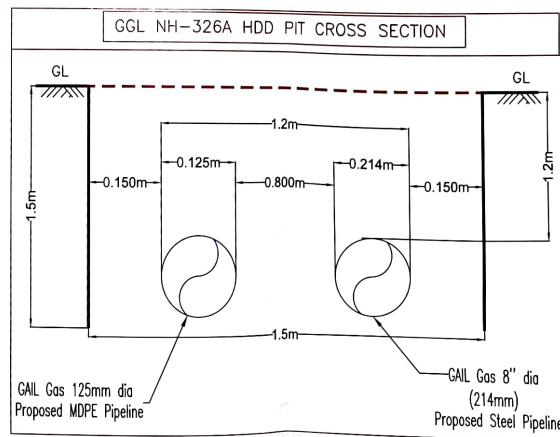
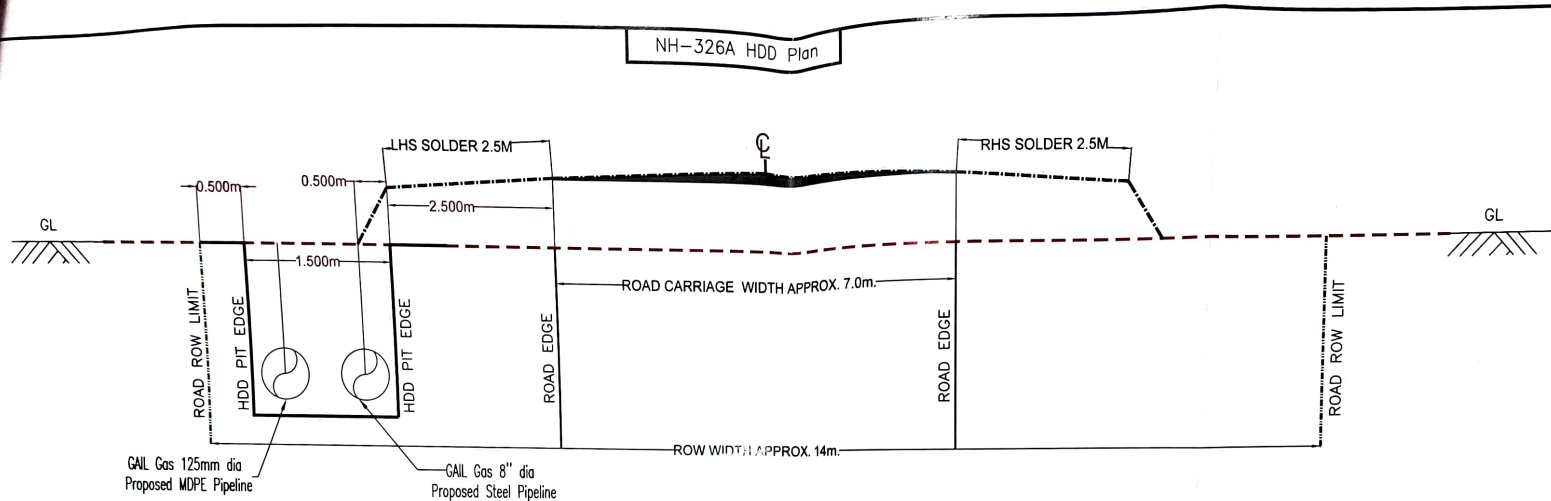
REV.

N.T.S.

GAIL-MSA-DES-GAJAPATI-NH-326A-REV-01

0C

TYPICAL HDD ROAD CROSS SECTION NH-326A FROM CH.-100.500KM TO CH.-102.900KM




 मंगेश रामटेके / Mangesh Ramteke
 उप महाप्रबंधक (सी जी डी) / DGM (CGD)
 गैल गैस लिमिटेड / GAIL Gas Limited
 गजपति / Gajapati - 761200



GAIL Gas Limited

{ A wholly subsidiary of GAIL (India) Limited }
Noida, Uttar Pradesh (India)

DRAWING NO.

REV.

DWG SIZE

GAIL-MSA-HDD-PLH-NH-326A-01

0A

A3